














Key

-  Proposed carriageway
-  Proposed access track
-  Proposed footway
-  Proposed traffic island
-  Proposed verge
-  Proposed filling
-  Proposed cutting
-  Proposed attenuation pond
-  Proposed hedgerow
-  Proposed highway boundary
-  Existing highway boundary

A470 Pontybat safety scheme proposed roundabout and Differential Acceleration Lane (DAL)

Scale 1:2000

