


Cardiff to Newport Active Travel & Bus Routes (A48/NCN88)

Information for Public Consultation

February-March 2022



Introduction

The **Burns Delivery Unit** has been established by Welsh Government and Transport for Wales (TfW) to deliver the recommendations of the South East Wales Transport Commission. Together with Newport City Council and Cardiff Council, a recommendation is being progressed to deliver **new walking, cycling and bus infrastructure on the A48 and National Cycle Route 88 (NCN88) between Cardiff and Newport.**

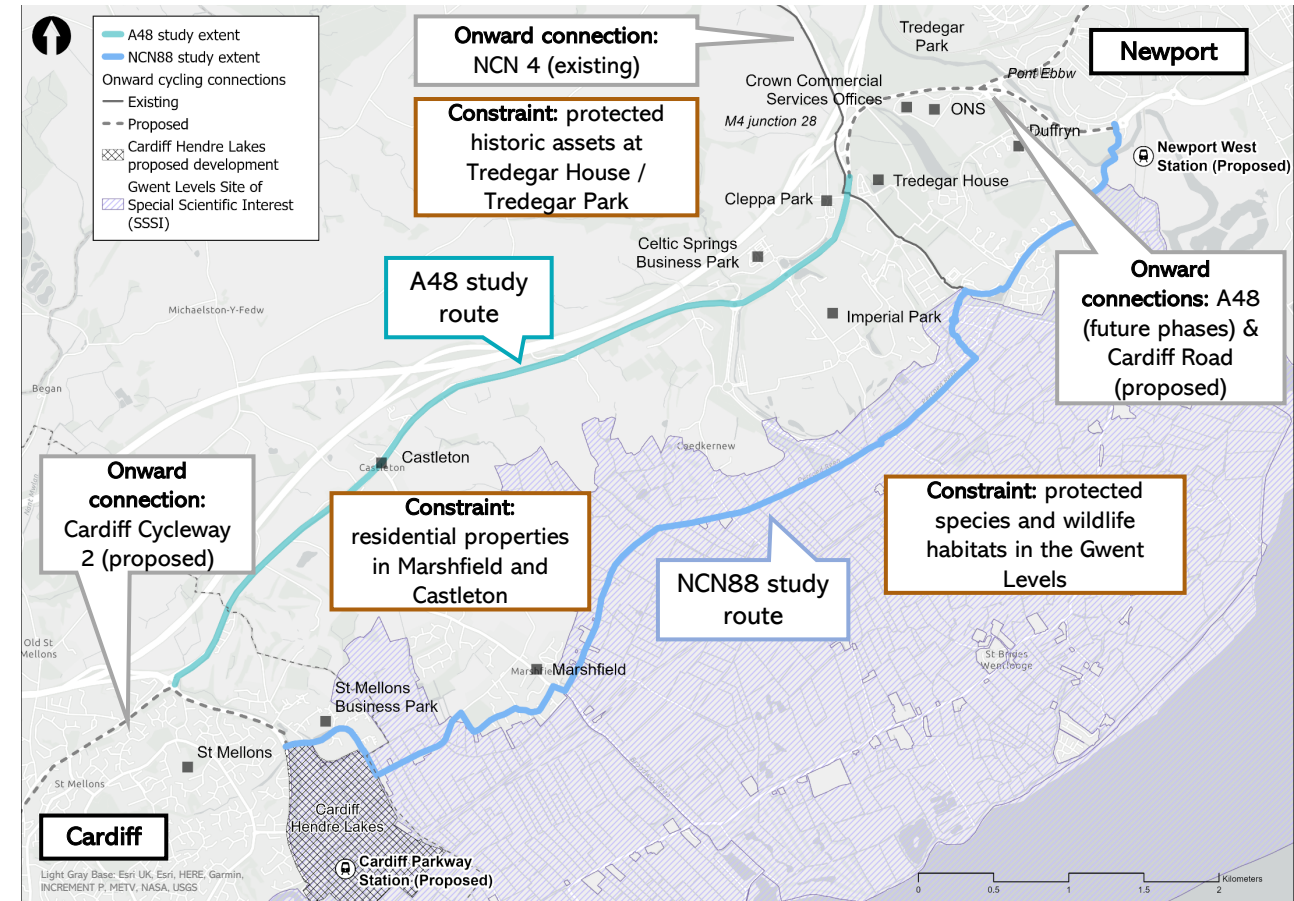
Travel between Cardiff and Newport is a key transport corridor in South East Wales, but options for sustainable travel are limited. Currently, the A48 has poor facilities for buses and pedestrians and no provision for cyclists, despite connecting to major employment centres. The NCN88 is much quieter, but some sections are unpaved, indirect or subject only to the national speed limit.


With the right infrastructure, there is an opportunity for journeys between north-east Cardiff and west Newport to be made by bus or cycling instead of by car. This would not only improve access to major employment sites, but also contribute to a more sustainable transport system.

Project Vision	To provide attractive alternatives to the car for people travelling between Cardiff and Newport through exemplar bus, cycling and walking infrastructure
-----------------------	--



Study Area





Investing in new walking, cycling and bus infrastructure between Cardiff and Newport will **make it easier for people to travel** to where they need to go for work and leisure right across South East Wales, in an environmentally friendly way.

For each route, three options have been developed.

Key features of the **A48** options include:

- A **two-way cycleway** between Cardiff and Newport (with future planned connections into Cardiff and into Newport)
- **Changes to junctions** to prioritise buses, pedestrians and cyclists
- **Fewer traffic lanes** and **changes to speed limits** through Castleton

Key features of the **NCN88** options include:

- **New, straighter sections** of cycling and walking infrastructure
- **Greater separation from traffic** for pedestrians, cyclists and equestrians
- **Road safety improvements** in Marshfield
- **Quiet Lane treatments** and **changes to speed limits** in remaining mixed-traffic sections
- **Environmental mitigation measures** to protect and enhance wildlife habitats in the Gwent Levels, which the route passes through

In order for you to be able to give your views on these options, the following pages show each of them in more detail. A glossary of terms, and further details on how to get involved in the consultation are provided at the end of this document.

Summary of Options: A48

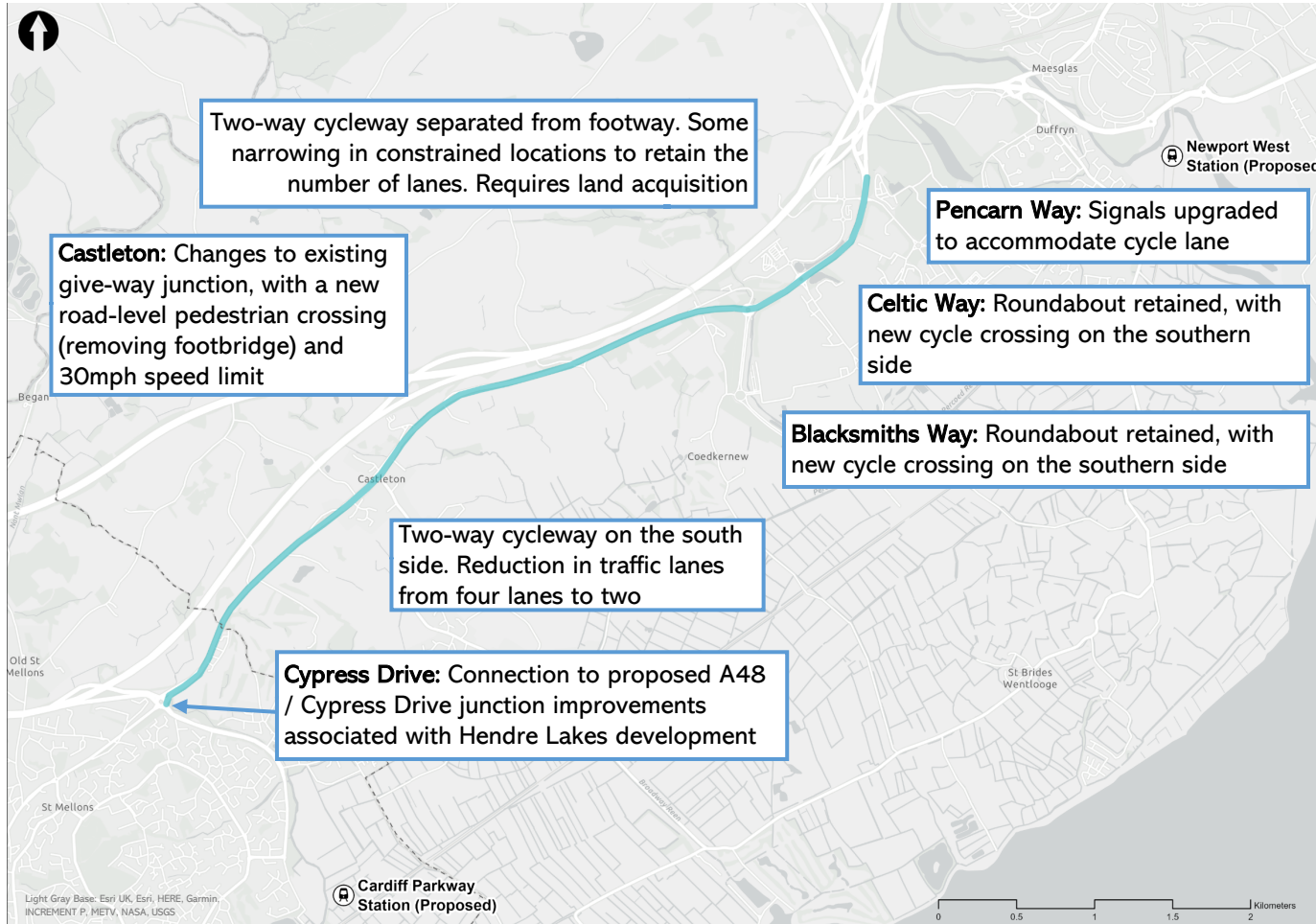
	Cyclists	Pedestrians	Bus Users	Junctions
Option 1	Separated two-way cycleway	Road-level crossing provision at Castleton. Limited improvements	Some limited additional bus priority measures	Changes to Marshfield Road junction at Castleton. Roundabouts retained
Option 2	Separated two-way cycleway, with new cycle crossings at junctions	As above, plus widened footways and improved crossing facilities	Bus priority measures on some approaches to junctions	Roundabouts modified to create priority infrastructure for bus users and cyclists
Option 3	Separated two-way cycleway with dedicated signals for cyclists	As above, plus signal controlled crossings at every junction to maximise safety	Bus priority measures on all approach to junctions	Roundabouts converted to traffic signal controlled crossroads

Summary of Options: NCN88

	Cyclist & Pedestrian Experience	Route Directness
Option 1	Safety and comfort improvements through lower speed limits, resurfacing and traffic calming	Minor realignment of routes for cyclists / pedestrians for directness
Option 2	Greater separation of cyclists and pedestrians from vehicle traffic than Option 1	Moderate realignment of routes for cyclists / pedestrians for directness
Option 3	Full separation of cyclists and pedestrians from vehicle traffic along the entire route	Significant realignment of routes for cyclists / pedestrians for directness

A48 Option 1

This option provides new, dedicated walking, cycling and bus infrastructure, where it is feasible to do so, whilst retaining current road capacity for vehicle traffic as much as possible.



Key Features:

- A two-way cycleway along the southern side of the A48, combined with bus priority at junctions
- West of Blacksmiths Way, the road is changed to a single lane in each direction, with a two-way cycleway alongside it
- Existing junction types are retained

Pros:

- Retains road capacity for vehicle traffic around the business parks, with two lanes in each direction east of Blacksmiths Way
- Limited changes to junctions minimises cost and disruption during construction

Cons:

- Some narrowing of traffic lanes in constrained locations to retain the number of traffic lanes
- Requires land acquisition
- Limited bus priority

Existing Layout (Blacksmiths Way to Celtic Way)

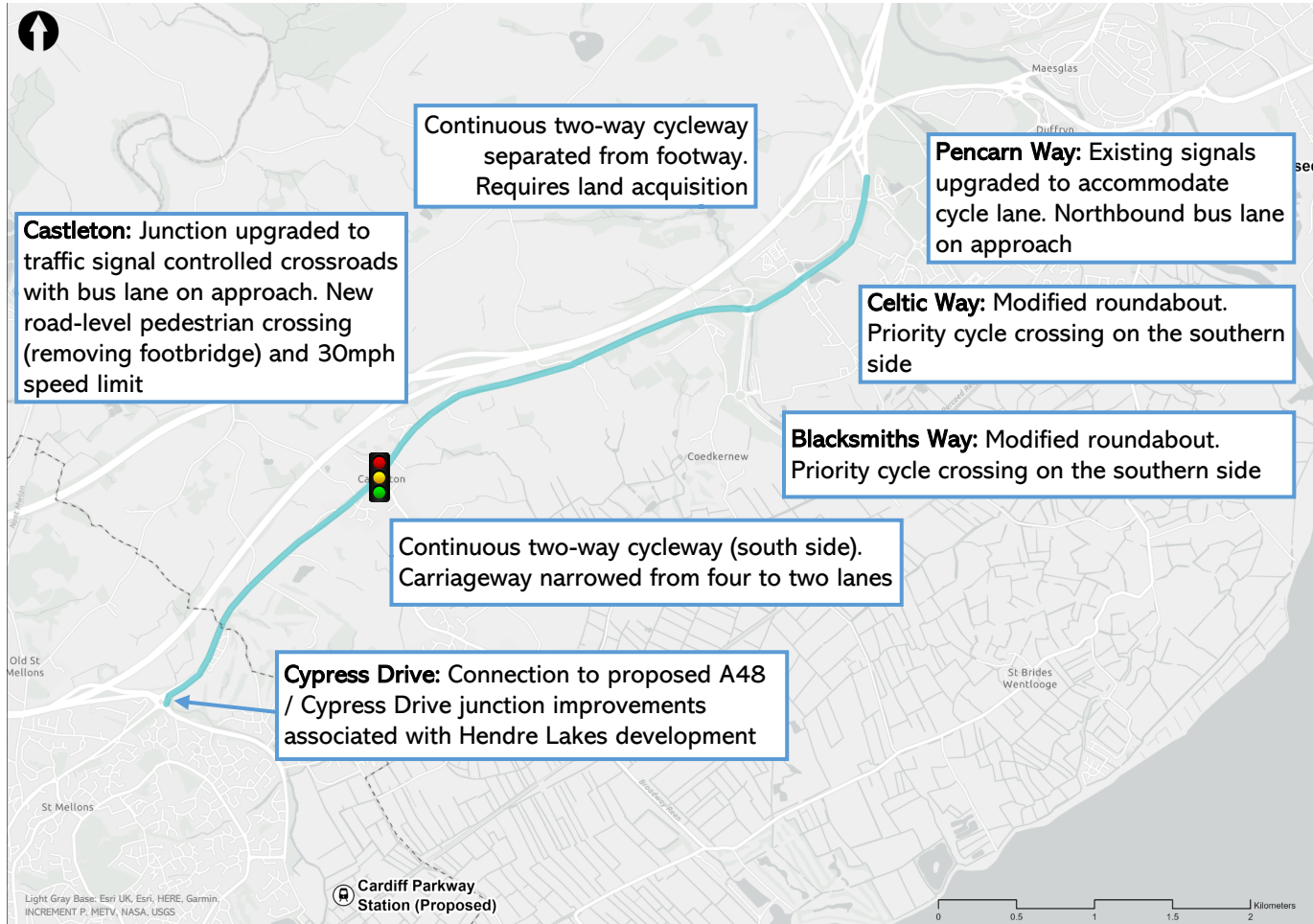


Proposed Layout (Blacksmiths Way to Celtic Way)



A48 Option 2

This option prioritises new, dedicated walking, cycling and bus infrastructure. Compared to Option 1, **more existing road space is re-allocated to walking, cycling and buses.** This option also includes **more significant changes to existing junctions.**



Key Features:

- Continuous two-way cycleway along the southern side
- Reductions in traffic lanes on the approaches to most junctions, to accommodate new bus and cycle infrastructure
- Modified roundabouts at Celtic Way and Blacksmiths Way, with improved crossing facilities for cyclists and pedestrians

Pros:

- Less land acquisition than Option 1, as number of traffic lanes is reduced and roundabouts modified to create space for new bus and cycle infrastructure within the current highway
- Continuous two-way cycleway for the entire length

Cons:

- Greater reduction in number of traffic lanes than Option 1, with potential increases in delays for vehicle traffic
- More disruption during construction due to modification of existing roundabouts


Existing Layout

(Blacksmiths Way to Celtic Way)



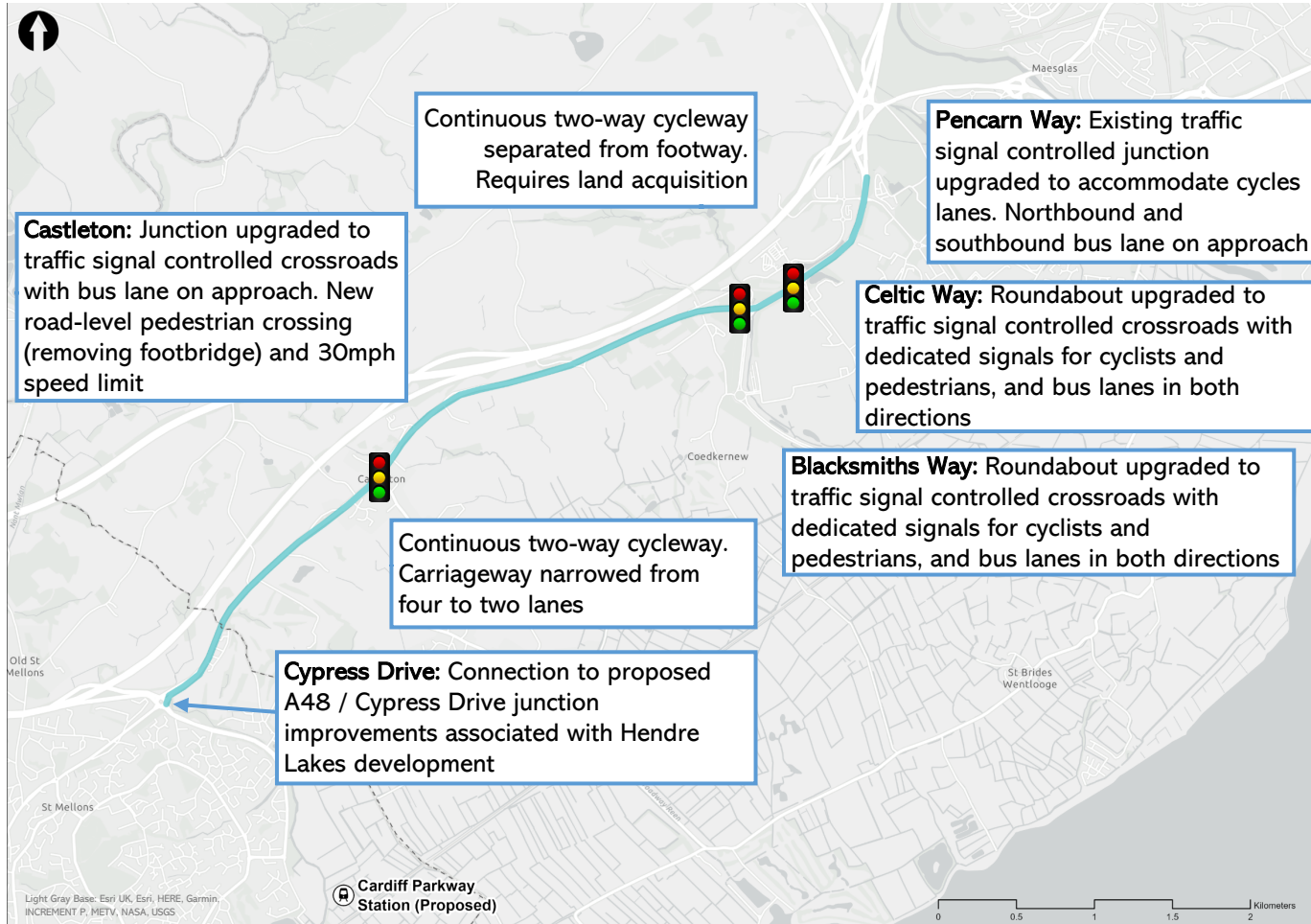
Proposed Layout

(Blacksmiths Way to Celtic Way)



A48 Option 3

This option delivers **wide-ranging modifications** to the A48 route between and at junctions, including the **complete replacement** of some existing junctions, to deliver **maximum bus, walking and cycling priority**.



Key Features:

- Continuous two-way cycleway along the northern side
- Significant redesigns / replacements of existing junctions to achieve the maximum level of cycle and bus priority
- Bus priority on the approaches to all junctions. The existing roundabouts at Celtic Way and Blacksmiths Way would be converted to traffic signal controlled crossroads
- Reductions in traffic lanes to deliver bus and cycle infrastructure

Pros:

- Maximum priority for bus users and cyclists
- Signal-controlled pedestrian and cycle crossings at every junction to maximise safety



Cons:

- Highest cost
- Greatest disruption during construction
- Requires land acquisition

Existing Layout
(Blacksmiths Way to Celtic Way)

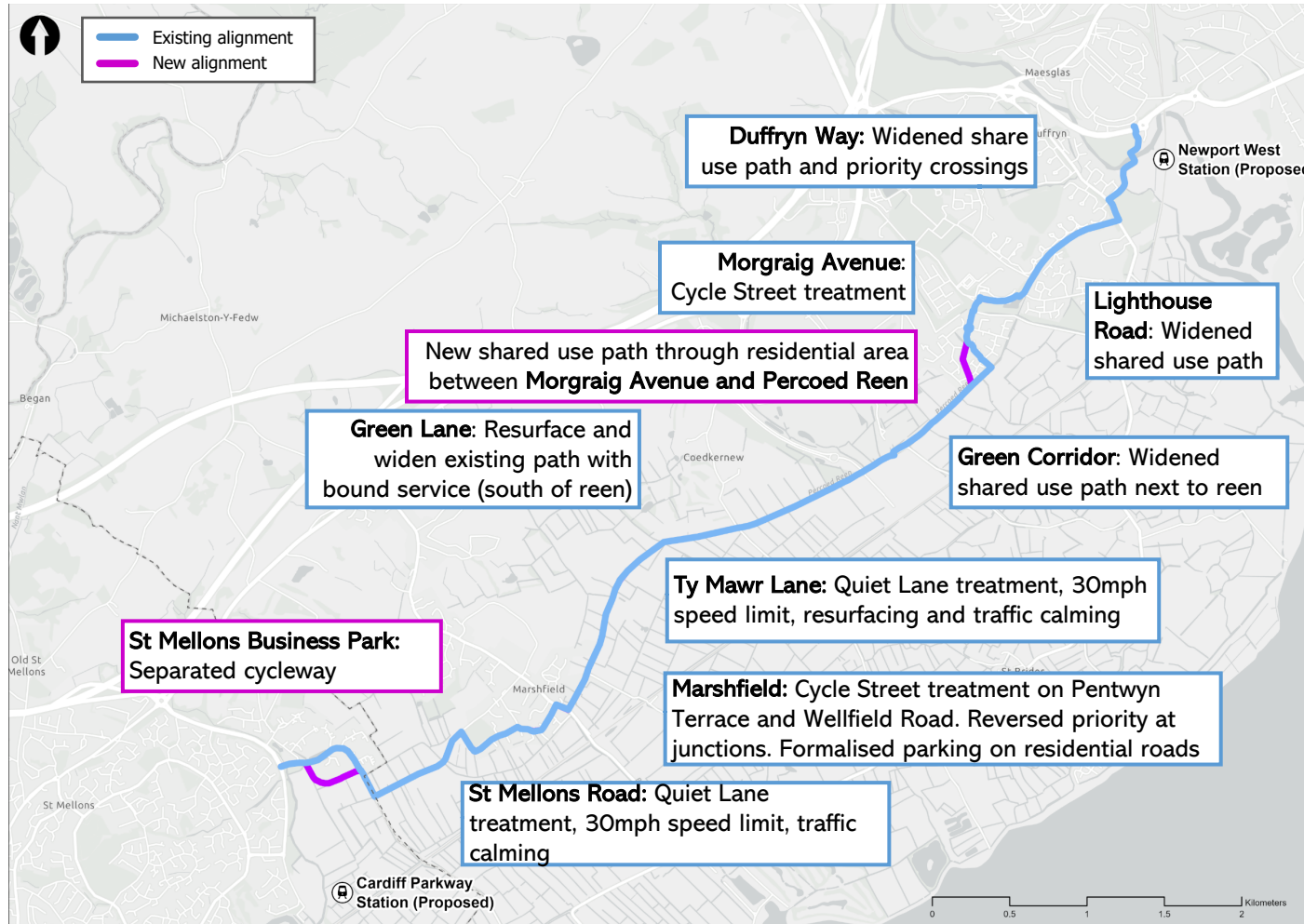


Proposed Layout
(Blacksmiths Way to Celtic Way)



NCN88 Option 1

This option provides an **upgrade** of the **existing NCN88 alignment**, as far as it is practicable to do so given physical and environmental constraints.



Key Features:

- A mix of treatments for cyclists, with a combination of Quiet Lane, Cycle Street and shared use paths used in different sections (see Glossary for details)
- A widened shared use path through Duffryn
- A short section of new, straighter alignment between Morgraig Avenue and Oystermouth Way
- Bound surface on the currently unpaved section of Green Lane
- Quiet Lane treatment on Ty Mawr Lane and St Mellons Road
- Cycle Street treatment through Marshfield village, with east-west cyclists prioritised over north-south drivers
- A separated cycleway around St Mellons Business Park

Pros:

- Safety and comfort improvements for cyclists and pedestrians through lower speed limits, resurfacing and traffic calming
- Minimal land acquisition required
- Limited impacts on protected wildlife habitats in the Gwent Levels
- Lowest cost

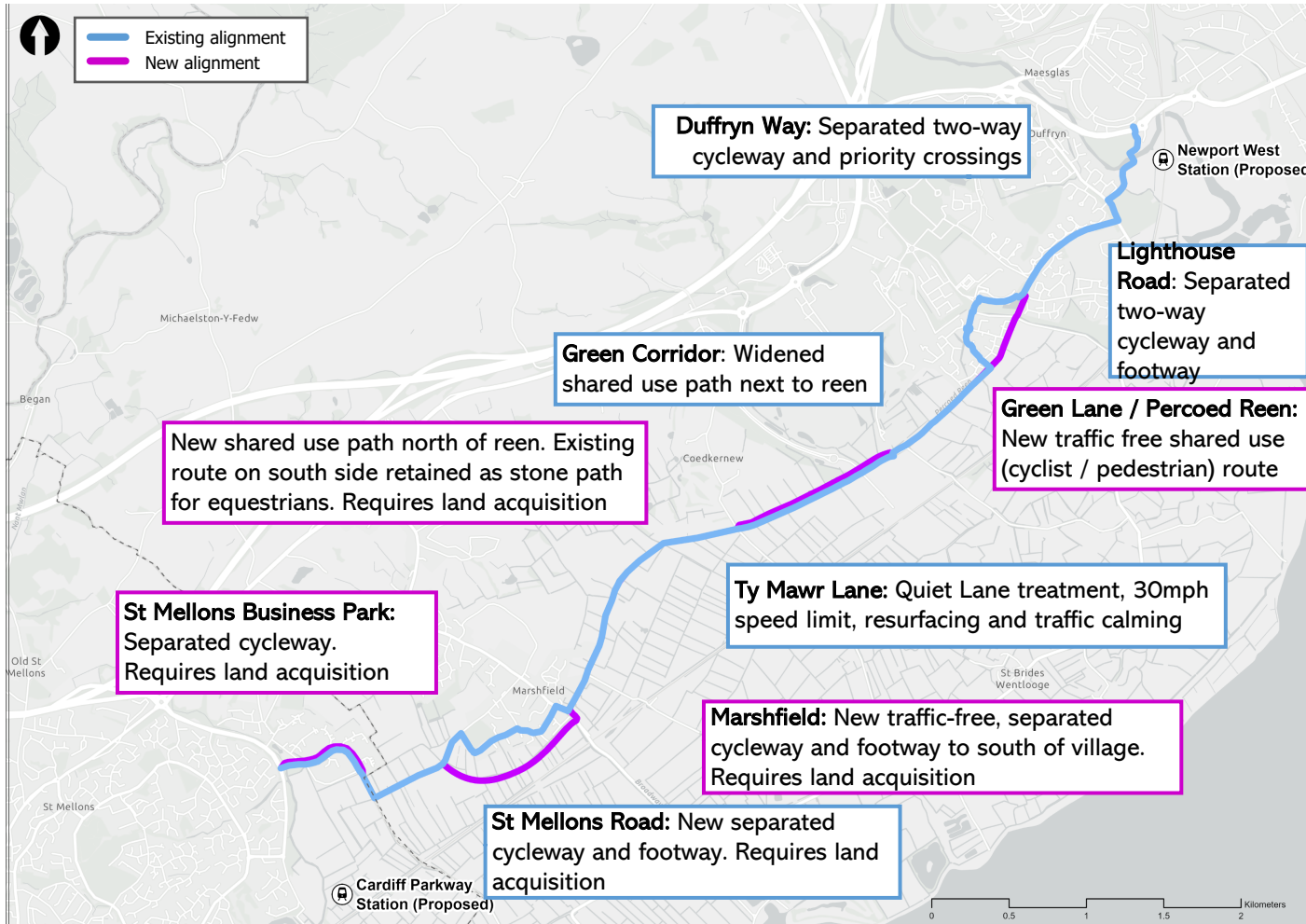
Cons:

- Limited separation between cyclists, pedestrians and vehicle traffic
- Route through Marshfield remains somewhat indirect for cyclists



NCN88 Option 2

This option delivers a **high-quality upgrade** of the NCN88 alignment, with **through traffic restricted** and **sections of new alignment** to avoid indirect routes through housing estates.



Key Features:

- A separated cycle and pedestrian route through Duffryn
- A longer section of new, straight alignment along Percoed Reen in Duffryn
- A new shared path on the northern side of Percoed Reen, between the National Grid substation and Ty Mawr Lane
- Quiet Lane treatment on Ty Mawr Lane and St Mellons Road, with traffic calming and the speed limit reduced to 30mph
- New separated cycle and pedestrian route around the south-west of Marshfield
- A separated cycleway through St Mellons Business Park

Pros:

- Greater separation of cyclists and pedestrians from vehicle traffic
- Straighter, more legible new sections of cycleway and footway around Marshfield and through Duffryn
- No impact on local streets in Marshfield, with existing parking provision unchanged

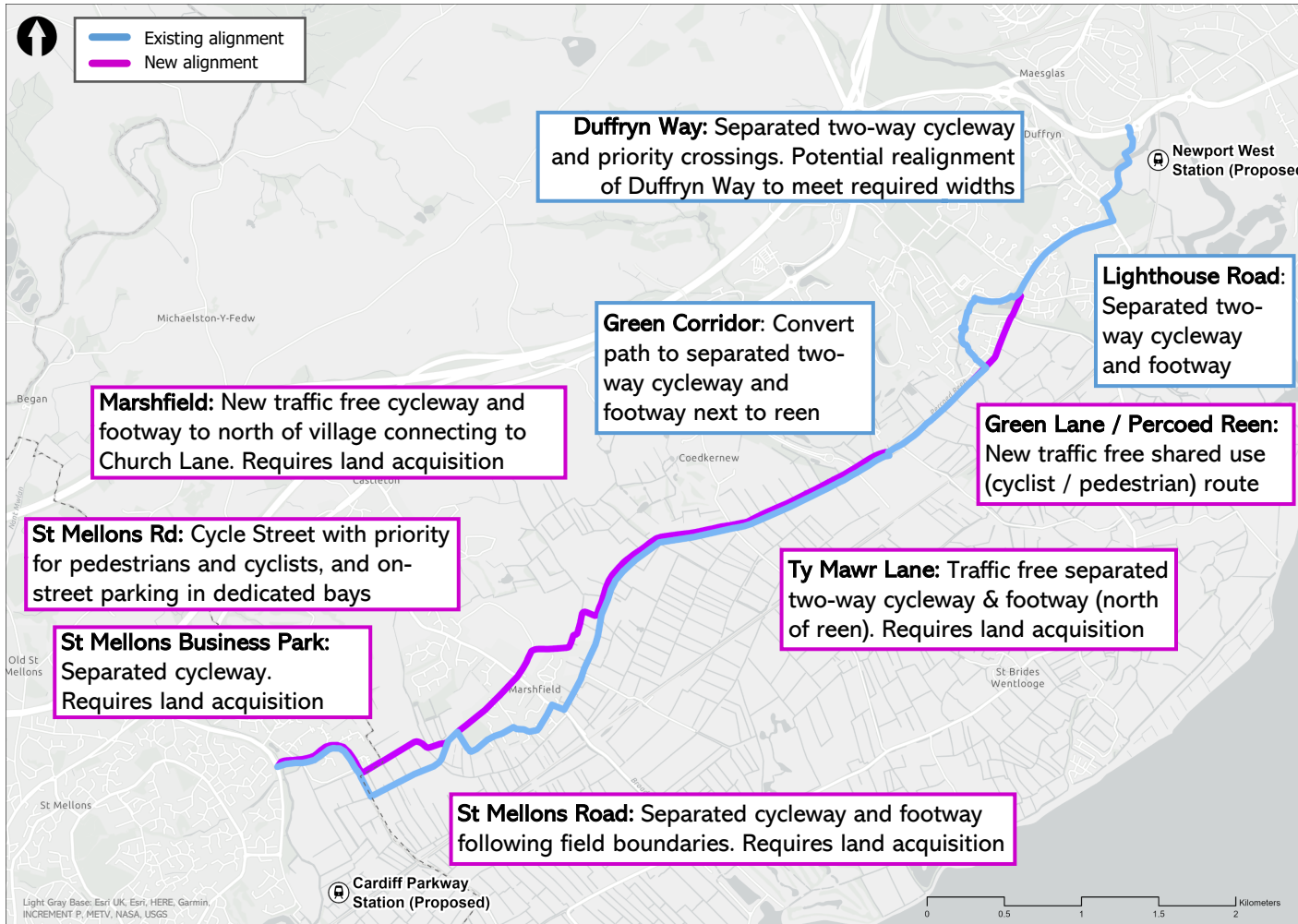
Cons:

- Limited separation between cyclists and pedestrians
- Impacts on wildlife habitats in the Gwent Levels, which need further study and will likely require mitigation measures
- Requires land acquisition, with a large number of farmland and commercial properties impacted



NCN88 Option 3

This option provides **full separation between cyclists, pedestrians and traffic** along the entire length of the NCN88 route, with sections of new alignment.



Key Features:

- A separated cycle and pedestrian route through Duffryn
- A new, straight alignment along Percoed Reen through Duffryn
- A new separated cycle and pedestrian route on the northern side of Percoed Reen (opposite Ty Mawr Lane)
- Priority for pedestrians and cyclists through Marshfield, with on-street parking restricted to dedicated bays
- A new, straight separated cycle and pedestrian route west of Marshfield, avoiding St Mellons Road
- A separated cycleway through St Mellons Business Park

Pros:

- Full separation between cyclists, pedestrians and vehicle traffic
- New, straight alignments for cyclists, minimising journey times between Cardiff and Newport
- Major road safety improvements in Marshfield, with pedestrians and cyclists prioritised through the village

Cons:

- Impacts on wildlife habitats in the Gwent Levels, which need further study and will likely require mitigation measures
- Requires land acquisition, with a large number of farmland and commercial properties impacted
- High cost and disruption to create the widths required for full separation between pedestrians, cyclists and vehicle traffic



Glossary

Two-way cycleway

A cycleway on one side of the road, used by cyclists travelling in both directions.

Separated cycleway

A cycleway which is physically separated from both the footway and from vehicle traffic lanes, to provide cyclists with safe and comfortable conditions.

Shared use path

A route which can be used by both pedestrians and cyclists, without any physical separating features or markings.

Traffic calming

Measures to reduce motor vehicle speeds in order to improve safety for pedestrians, cyclists and residents living along the route, such as road narrowing, changes in priority at junctions or speed humps.

Quiet Lane

Rural mixed-traffic routes which are designed to make the route safer and more pleasant places to travel by foot and cycle. Measures to reduce motor traffic speeds and volumes may be implemented to help reduce the risks to cyclists and pedestrians.

Cycle Street

A quiet street in a built-up area which serves as a main cycle route. Cycle Streets are designed so that cyclists assume priority, with drivers of motor vehicles behaving as 'guests' and travelling at low speeds.

Quiet Lane



Source: Welsh Government (2021), Active Travel Act Guidance

Cycle Street



Source: Welsh Government (2021), Active Travel Act Guidance
Credit: John Mather



Have your say

We are committed to giving everyone a voice in the development of the transport system.

A public consultation on the Options for Active Travel and Bus Routes between Cardiff and Newport will be carried out for a six-week period, from **1st February** to **11th March 2022**.

You can respond by completing the online survey accessible through the consultation webpage.

Alternatively, you can download the form and e mail the completed form to; engagement@tfw.wales

or post to:

The Stakeholder Engagement team,
Transport for Wales,
3 Llys Cadwyn,
Pontypridd, CF37 4TH

Please read the information on each of the potential scheme elements and complete the questionnaire <https://gov.wales/cardiff-newport-travel-corridors> by 11th March, so that we can use your feedback to help shape our plans.

We thank you in advance for your contribution. We will seek your views again in the future, before taking forward any of the proposals.



Proposed Newport West Train Station
Source: South East Wales Transport Commission (2020)

