


- Legend**
- Limit of Permanent and Temporary Works for New Section of Motorway
 - Defined Study Area
 - Gwent Levels Landscape of Outstanding Historic Interest
 - Listed Building Grade I
 - Listed Building Grade II*
 - Listed Building Grade II
 - Scheduled Monument
 - Registered Parks & Gardens of Special Historic Interest
 - RPGs - Essential Setting
 - Conservation Area



Llywodraeth Cymru
Welsh Government

Environmental Statement

Designated Heritage Assets
discussed in the text

Figure: 8.1a	Revision: -
Date: March 2016	Status: AT ISSUE
Drawn: MP	Checked: MR

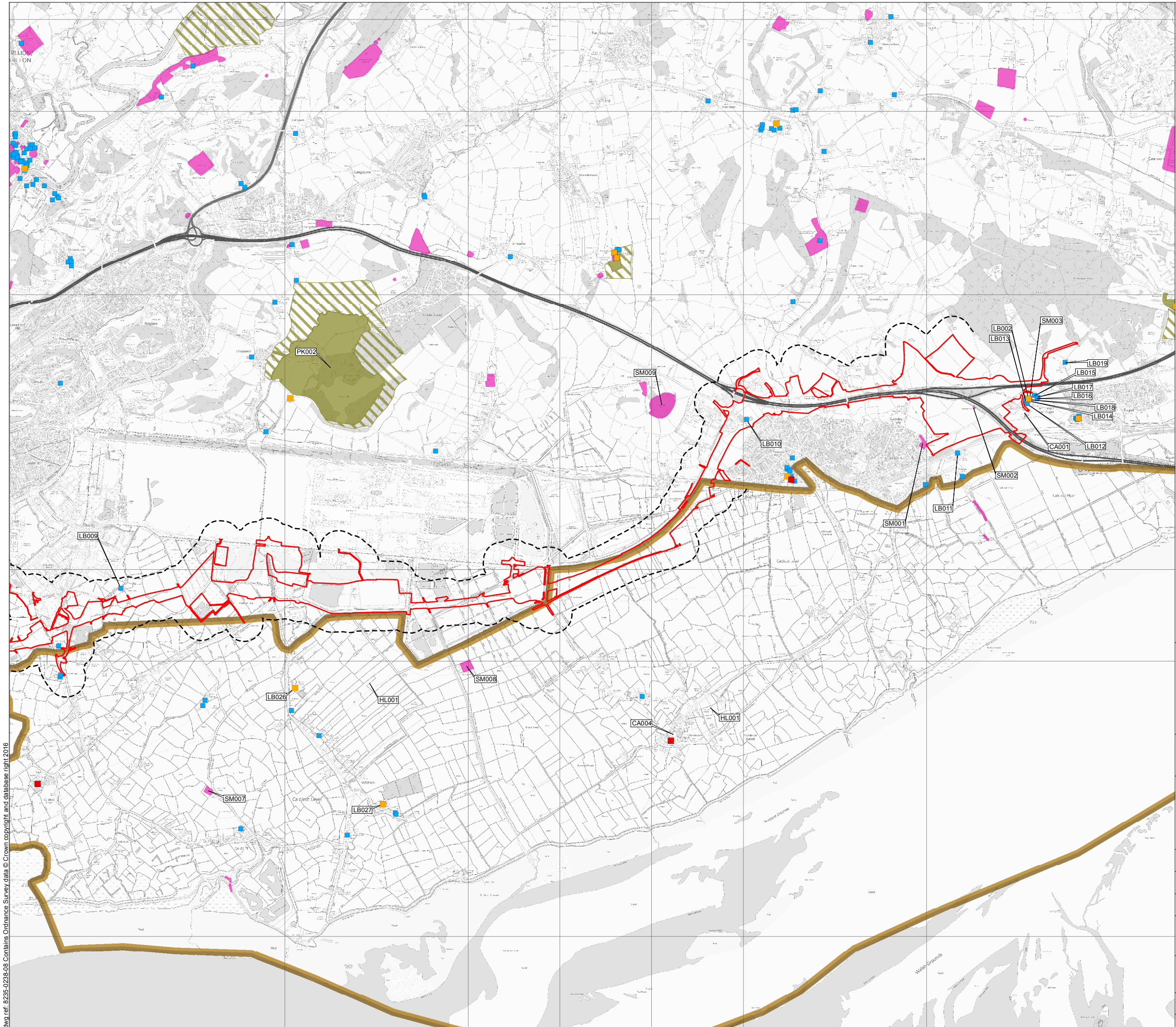
Scale: A3 @ 1:40,000

0 0.5 1 km


N

© Crown copyright and database right 2016 Ordnance Survey 100021874. Welsh Government.
© Hawlfraint a hawliau cronfa ddata'r Goron 2016. Rhif Trwdded yr Arolwg Ordnans 100021874.

dwg ref: 8235-0238-08



- Legend**
- Limit of Permanent and Temporary Works for New Section of Motorway
 - Defined Study Area
 - Gwent Levels Landscape of Outstanding Historic Interest
 - Listed Building Grade I
 - Listed Building Grade II*
 - Listed Building Grade II
 - Scheduled Monument
 - Registered Parks & Gardens of Special Historic Interest
 - RPGs - Essential Setting
 - Conservation Area



Llywodraeth Cymru
Welsh Government

Environmental Statement

Designated Heritage Assets
discussed in the text

Figure: 8.1b	Revision: -
Date: March 2016	Status: AT ISSUE
Drawn: MP	Checked: MR

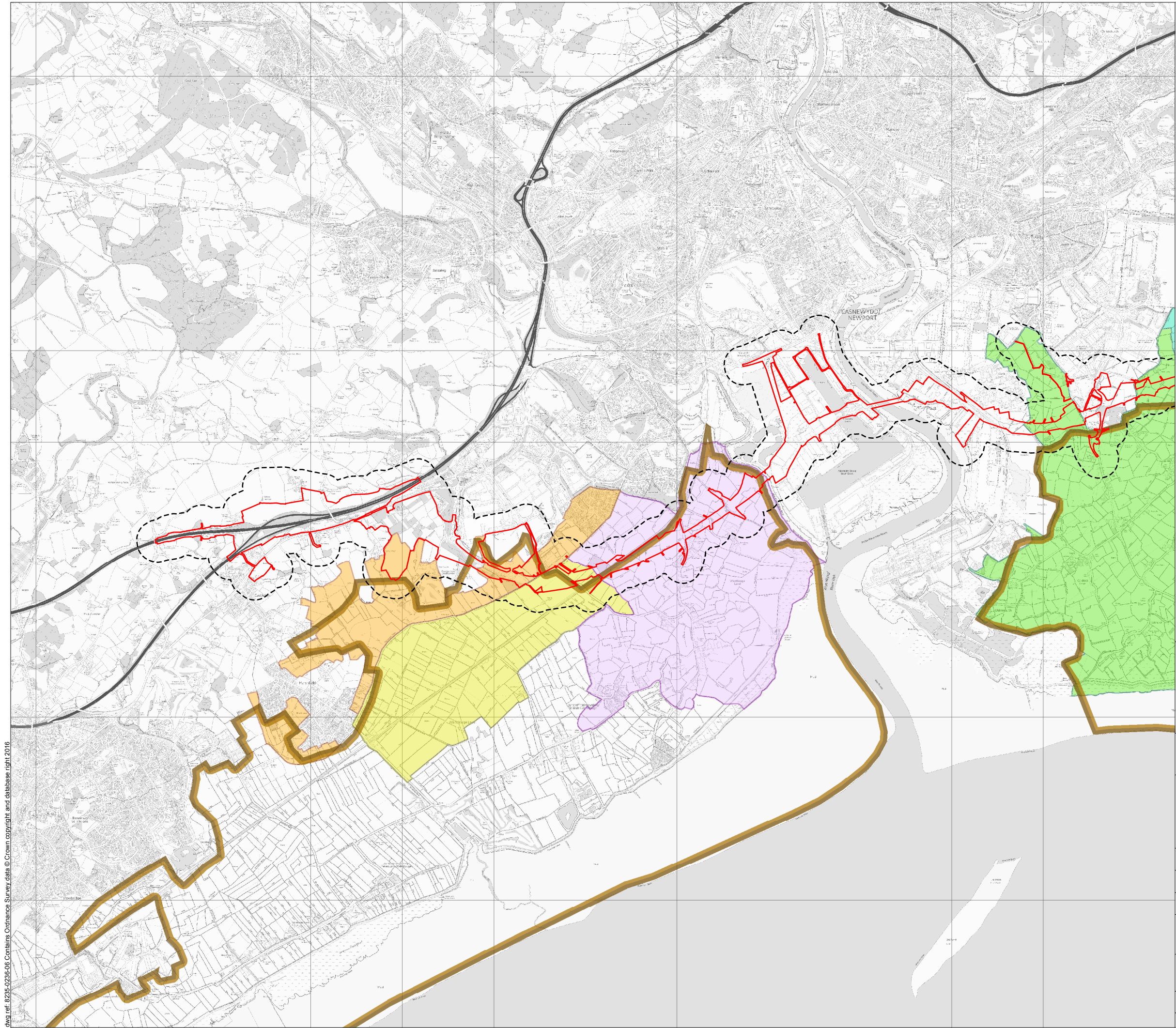
Scale: A3 @ 1:40,000

0 0.5 1 km

N

© Crown copyright and database right 2016 Ordnance Survey 100021874, Welsh Government.
© Hawlfraint a hawliau cronfa ddata'r Goron 2016, Rhif Trwydded yr Arolwg Ordans 100021874.

dwg ref: 8235-0238-08



- Legend**
- Limit of Permanent and Temporary Works for New Section of Motorway
 - Defined Study Area
 - Gwent Levels Landscape of Outstanding Historic Interest
 - HLCA001 - Nash/Goldcliff
 - HLCA002 - Christchurch/Nash/Whitson Back-fen
 - HLCA008 - Northern Redwick
 - HLCA009 - Green Moor
 - HLCA011 - Caldicot Moor
 - HLCA015 - Eastern St Brides
 - HLCA020 - Marshfield/Coedkernew
 - HLCA021 - Maerdy



Llywodraeth Cymru
Welsh Government

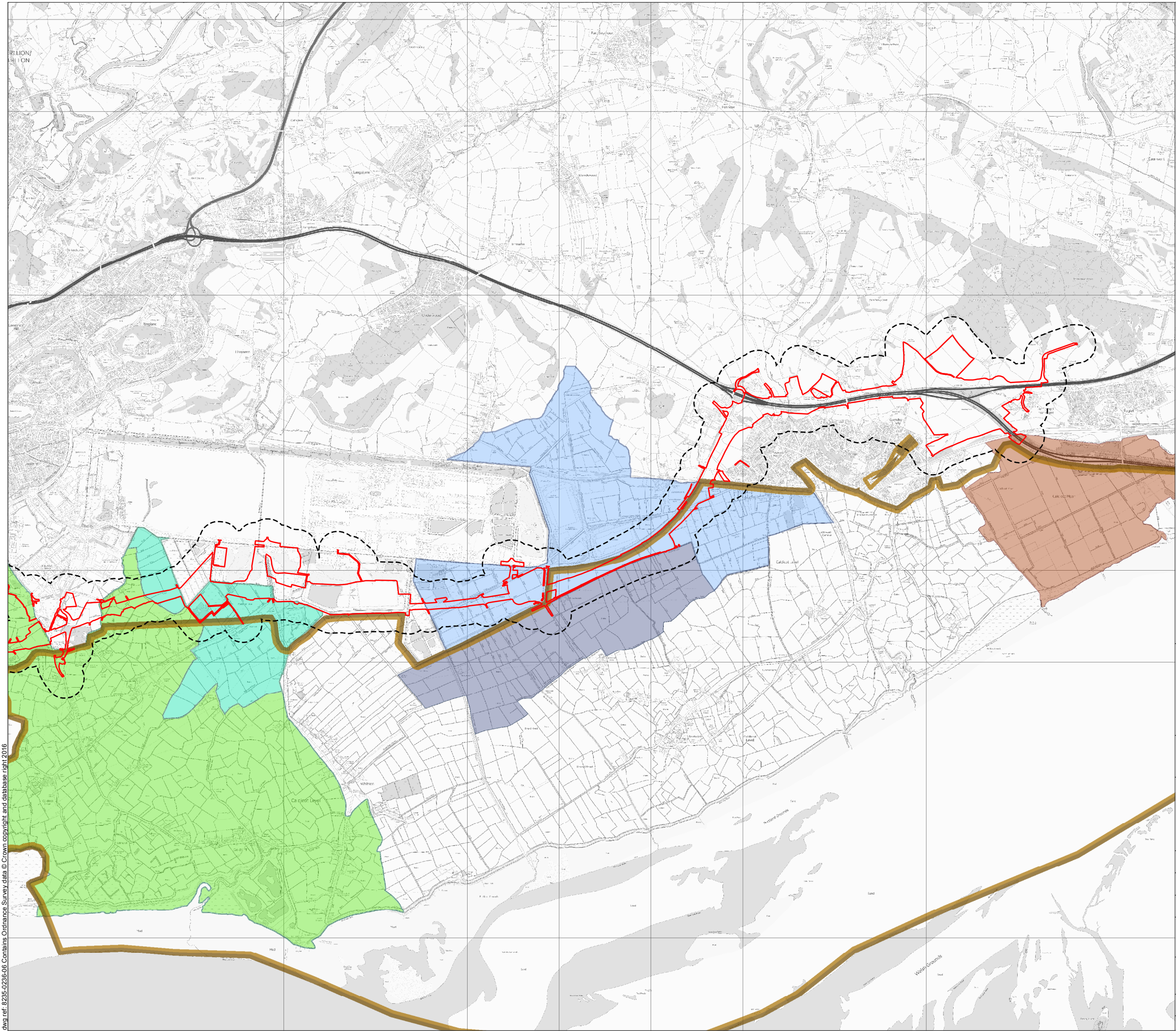
Environmental Statement

Historic Landscape Character Areas
within the registered Gwent Levels
Landscape of Outstanding Historic
Interest

Figure: 8.2a	Revision: -
Date: March 2016	Status: AT ISSUE
Drawn: MP	Checked: MR

Scale: A3 @ 1:40,000
0 0.5 1 km





Legend

- Limit of Permanent and Temporary Works for New Section of Motorway
- Defined Study Area
- Gwent Levels Landscape of Outstanding Historic Interest
- HLCA001 - Nash/Goldcliff
- HLCA002 - Christchurch/Nash/Whitson Back-fen
- HLCA008 - Northern Redwick
- HLCA009 - Green Moor
- HLCA011 - Caldicot Moor
- HLCA015 - Eastern St Brides
- HLCA020 - Marshfield/Coedkernew
- HLCA021 - Maerdy



Llywodraeth Cymru
Welsh Government

Environmental Statement

**Historic Landscape Character Areas
within the registered Gwent Levels
Landscape of Outstanding Historic
Interest**

Figure: **8.2b**

Revision: -

Date: March 2016

Status: AT ISSUE

Drawn: MP

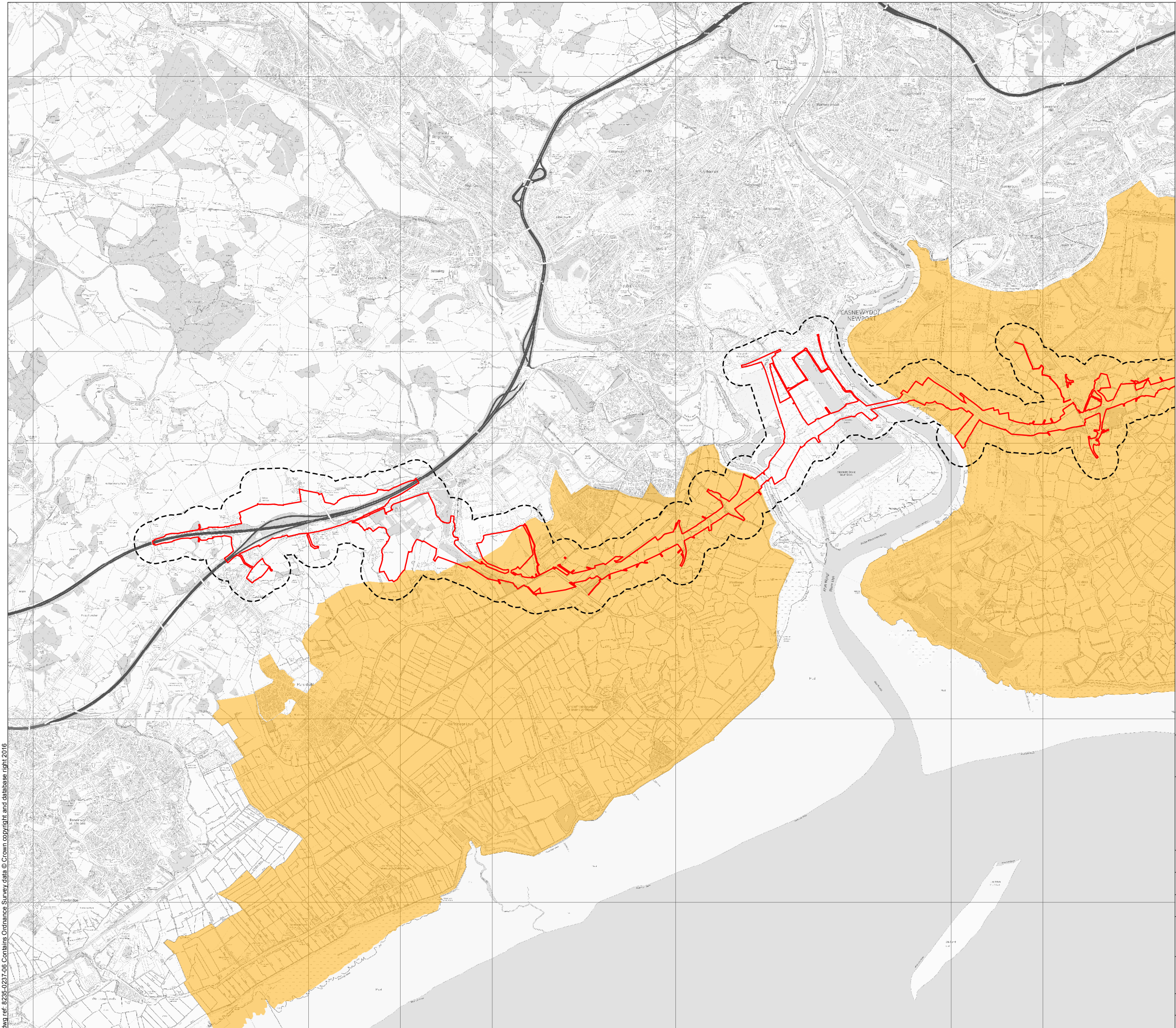
Checked: MR

Scale: A3 @ 1:40,000
0 0.5 1km



© Crown copyright and database right 2016 Ordnance Survey 100021874. Welsh Government.
© Hawlfraint a hawliau cronfa ddata'r Goron 2016. Rhif Trwydded yr Arolwg Ordans 100021874.

dwg ref: 8235-0236-06



Legend

- Limit of Permanent and Temporary Works for New Section of Motorway
- Defined Study Area
- Gwent Levels Archaeologically Sensitive Area
- Monmouthshire Areas of Special Archaeological Sensitivity



Llywodraeth Cymru
Welsh Government

Environmental Statement

**Archaeologically Sensitive Areas
(Newport City Council) and Areas of
Special Archaeological Sensitivity
(Monmouthshire County Council)**

Figure: **8.3a**

Revision: -

Date: March 2016

Status: AT ISSUE

Drawn: MP

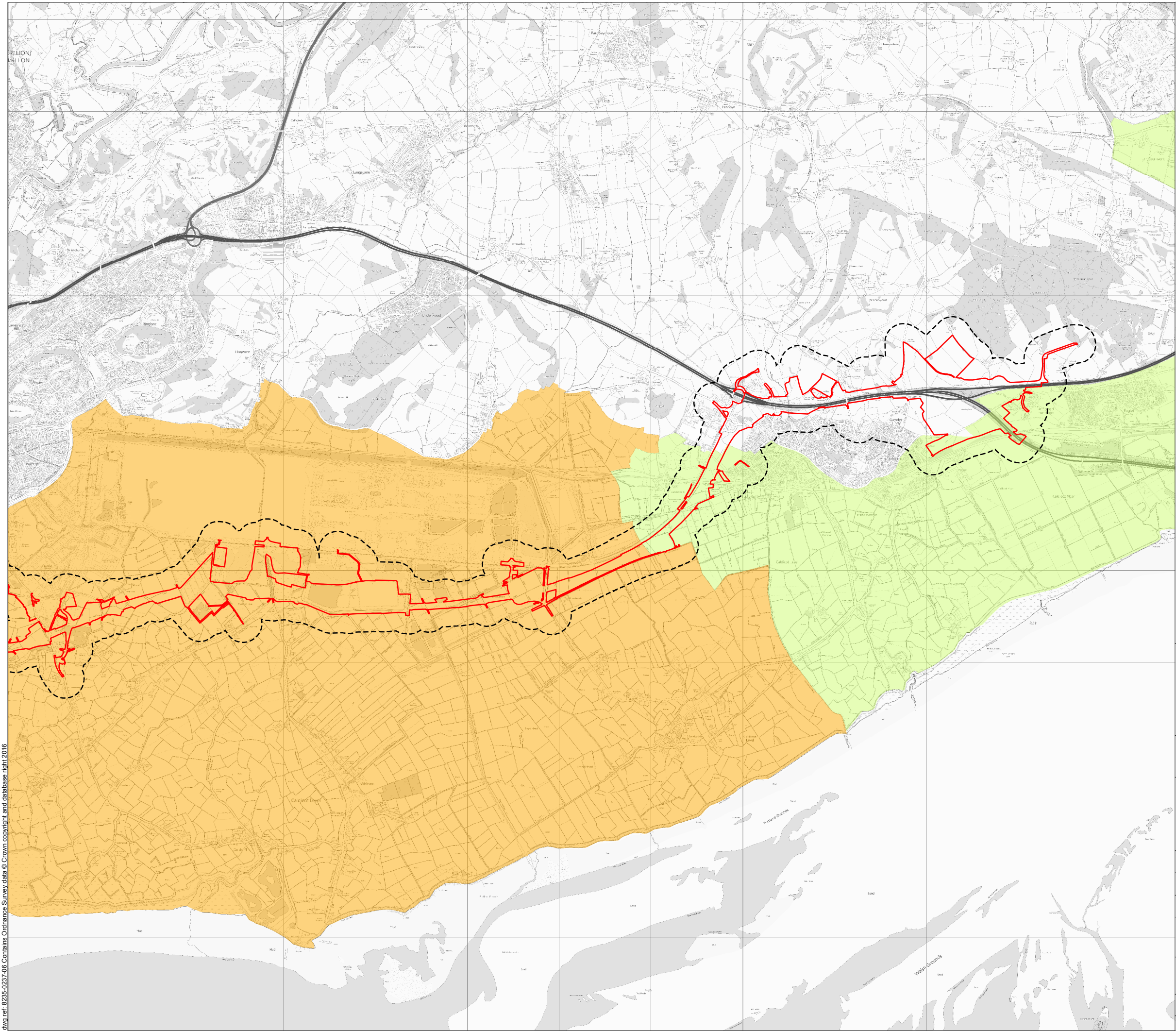
Checked: MR

Scale: A3 @ 1:40,000
0 0.5 1 km




© Crown copyright and database right 2016 Ordnance Survey 100021874. Welsh Government.
© Hawlfraint a hawliau cronfa ddata'r Goron 2016. Rhif Trwdded yr Arolwg Ordnans 100021874.

dwg ref: 8235-0237-06



- Legend**
- Limit of Permanent and Temporary Works for New Section of Motorway
 - Defined Study Area
 - Gwent Levels Archaeologically Sensitive Area
 - Monmouthshire Areas of Special Archaeological Sensitivity



Llywodraeth Cymru
Welsh Government


Environmental Statement

Archaeologically Sensitive Areas
(Newport City Council) and Areas of
Special Archaeological Sensitivity
(Monmouthshire County Council)

Figure: 8.3b	Revision: -
Date: March 2016	Status: AT ISSUE
Drawn: MP	Checked: MR

Scale: A3 @ 1:40,000

0 0.5 1 km



© Crown copyright and database right 2016 Ordnance Survey 100021874. Welsh Government.
© Hawlfraint a hawliau cronfa ddata'r Goron 2016. Rhif Trwydded yr Arolwg Ordnans 100021874.

dwg ref: 8235-0237-06



Legend

- Limit of Permanent and Temporary Works for New Section of Motorway
- Defined Study Area
- Archaeological Feature



Llywodraeth Cymru
Welsh Government

Environmental Statement

Non-designated Sites of Archaeological Interest

Figure: **8.4a**

Revision: **-**

Date: **March 2016**

Status: **AT ISSUE**

Drawn: **MP**

Checked: **MR**

Scale: **A3 @ 1:15,000**

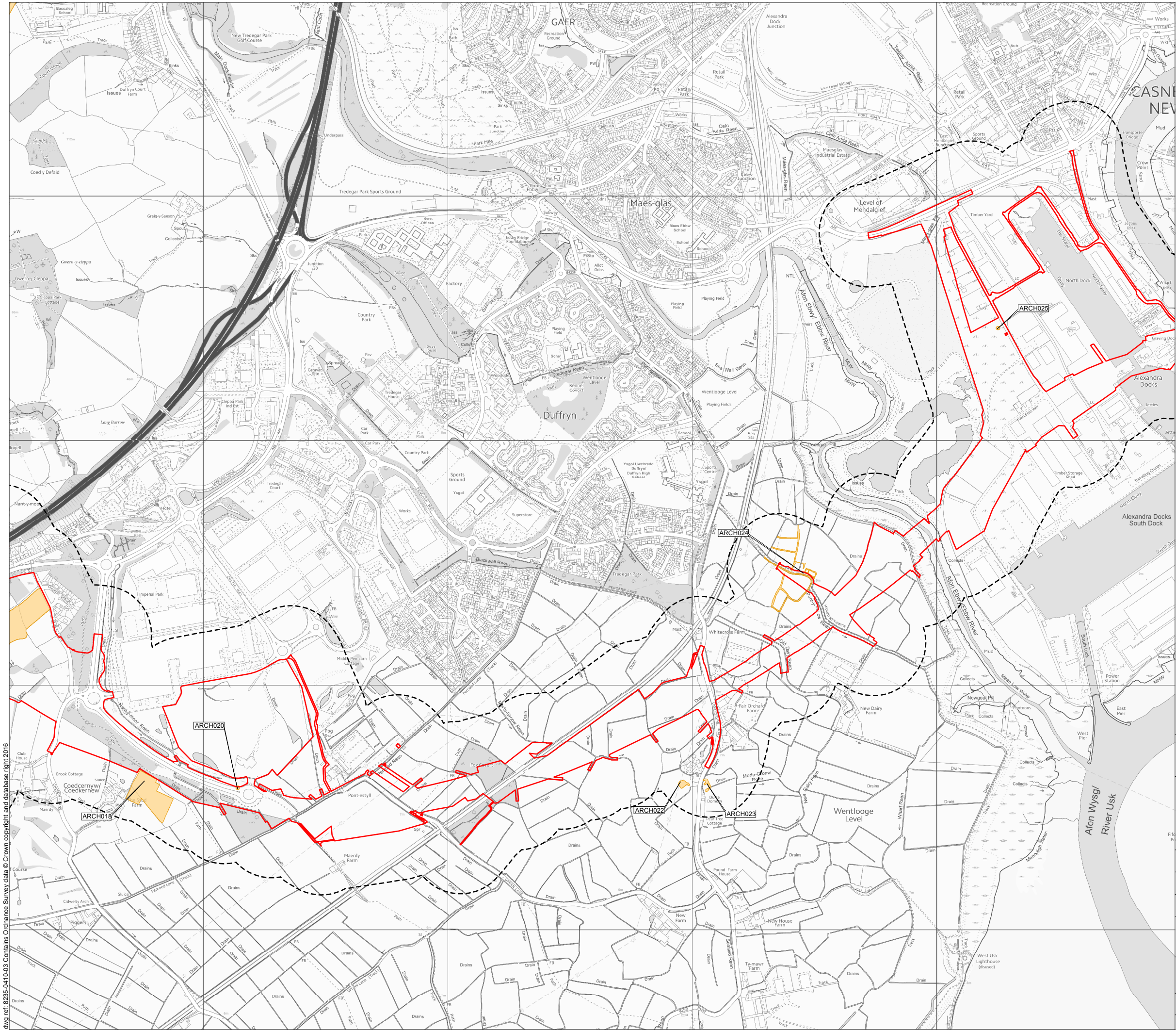
500m

N



© Crown copyright and database right 2016 Ordnance Survey 100021874. Welsh Government.
© Hawlfraint a hawliau cronfa ddata'r Goron 2016. Rhif Trwydded yr Arolwg Ordnans 100021874.

dwg ref: 8235-0410-03



dwg ref: 8235-0410-03 Contains Ordnance Survey data © Crown copyright and database right 2016

Legend

- Limit of Permanent and Temporary Works for New Section of Motorway
- Defined Study Area
- Archaeological Feature



Llywodraeth Cymru
Welsh Government

Environmental Statement

Non-designated Sites of Archaeological Interest

Figure: **8.4b**

Revision: -

Date: March 2016

Status: AT ISSUE

Drawn: MP

Checked: MR

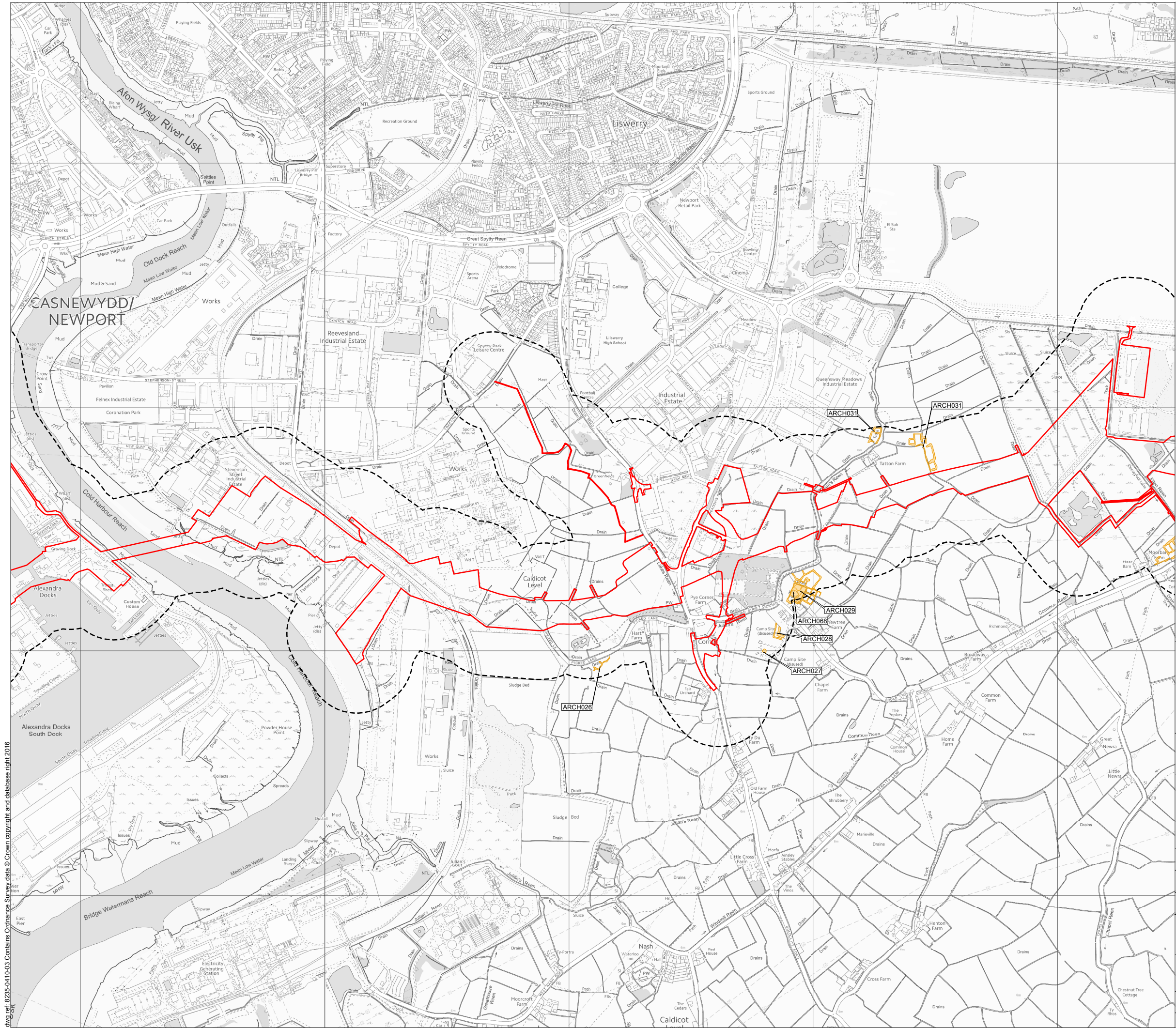
Scale: A3 @ 1:15,000

0 500m



© Crown copyright and database right 2016 Ordnance Survey 100021874. Welsh Government.
© Hawlfraint a hawliau cronfa ddata'r Goron 2016. Rhif Trwdded yr Arolwg Ordnans 100021874.

dwg ref: 8235-0410-03



Legend

- Limit of Permanent and Temporary Works for New Section of Motorway
- Defined Study Area
- Archaeological Feature



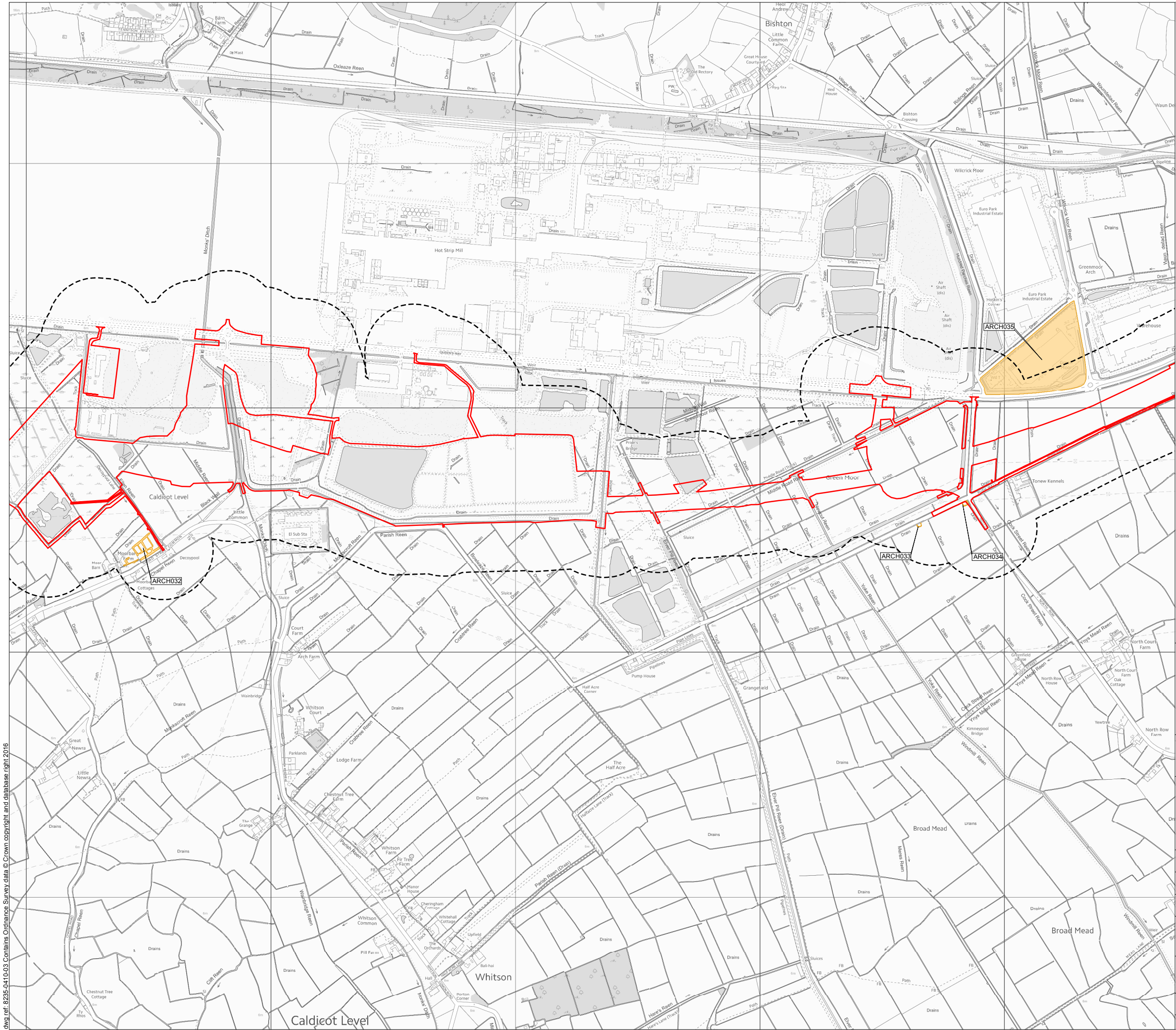
Llywodraeth Cymru
Welsh Government

Environmental Statement

Non-designated Sites of Archaeological Interest

Figure: 8.4c	Revision: -
Date: March 2016	Status: AT ISSUE
Drawn: MP	Checked: MR





- Legend**
- Limit of Permanent and Temporary Works for New Section of Motorway
 - Defined Study Area
 - Archaeological Feature



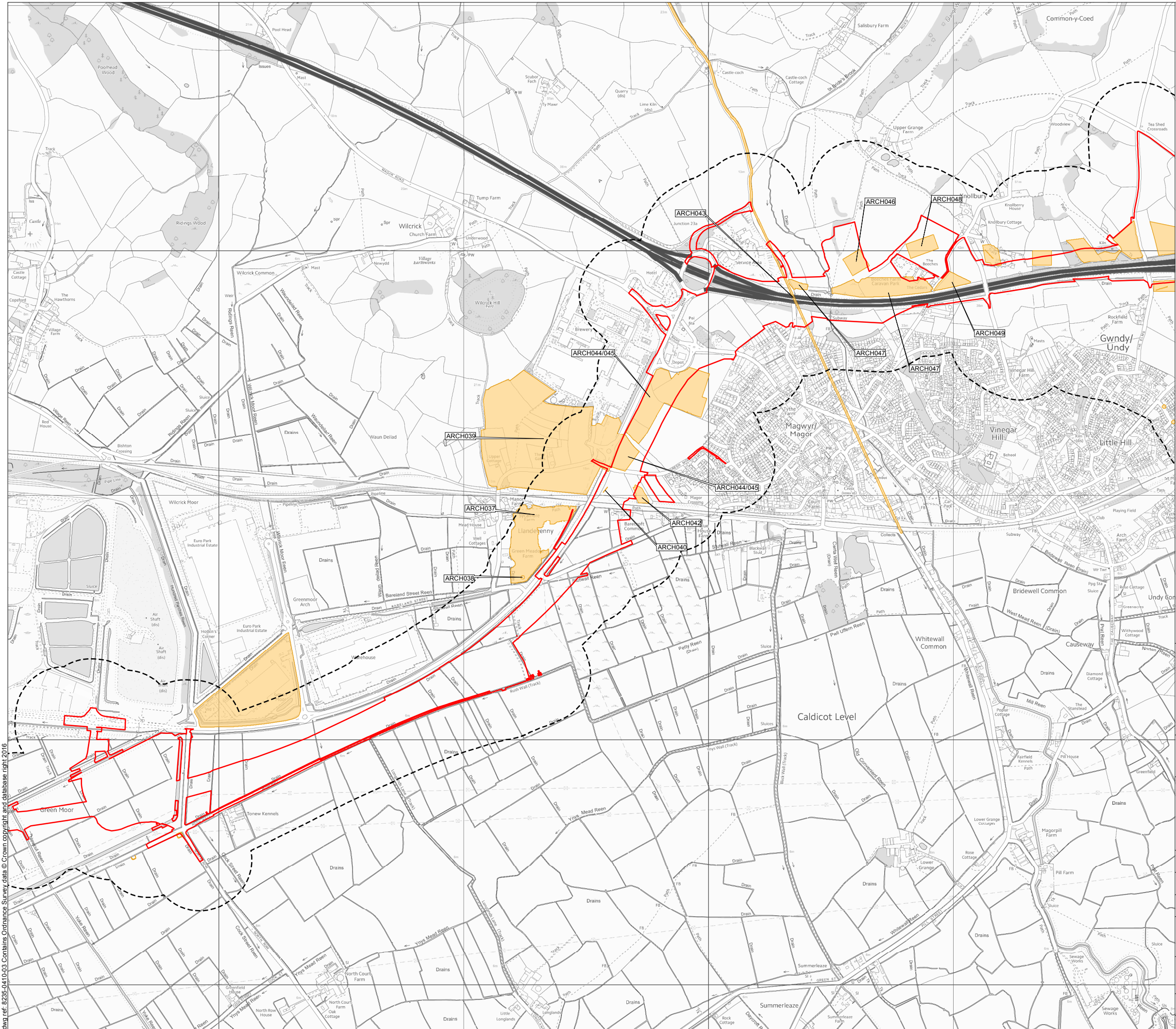
Llywodraeth Cymru
Welsh Government

Environmental Statement

Non-designated Sites of Archaeological Interest

Figure: 8.4d	Revision: -
Date: March 2016	Status: AT ISSUE
Drawn: MP	Checked: MR





- Legend**
- Limit of Permanent and Temporary Works for New Section of Motorway
 - Defined Study Area
 - Archaeological Feature



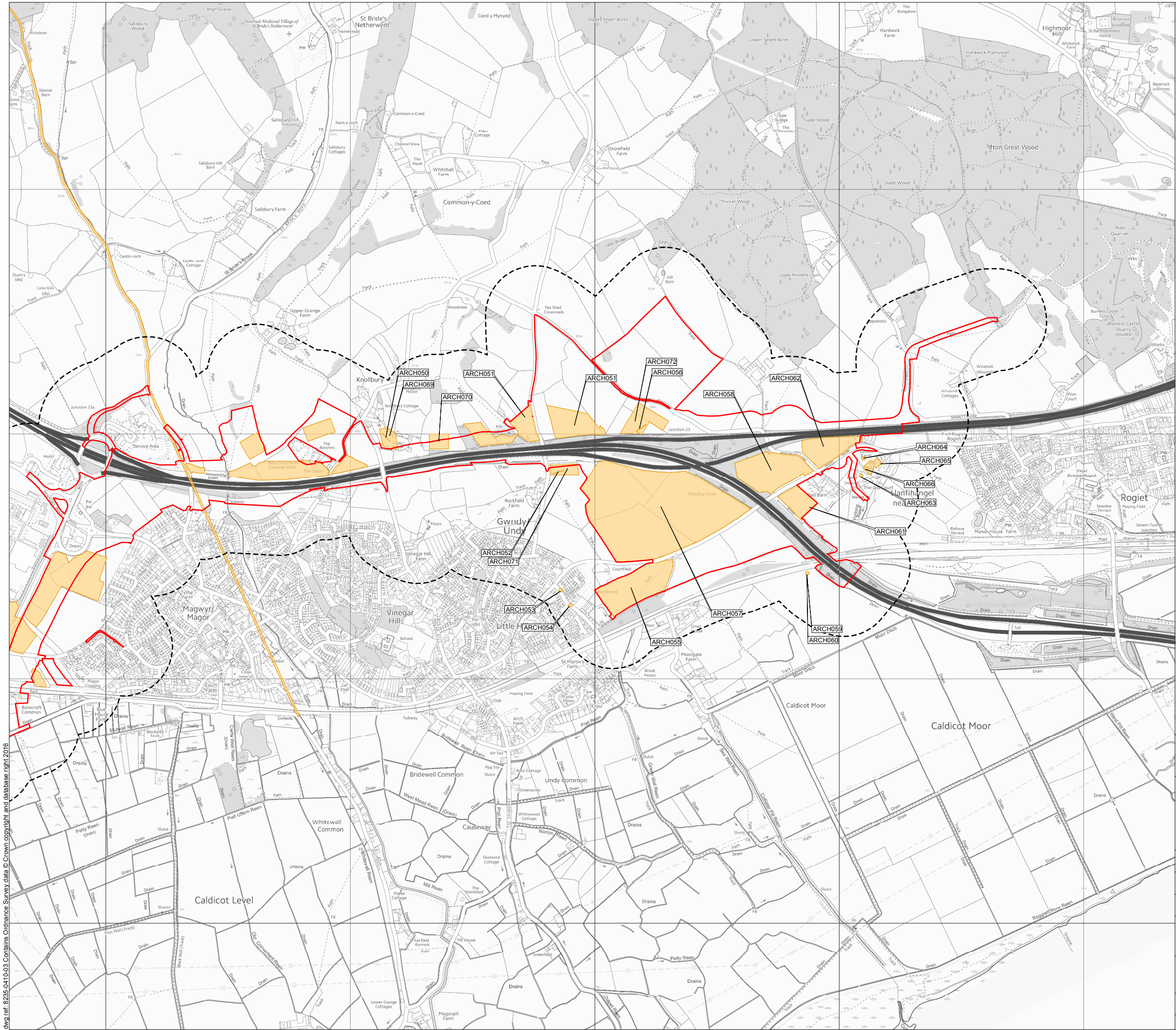
Llywodraeth Cymru
Welsh Government

Environmental Statement

Non-designated Sites of Archaeological Interest

Figure: 8.4e	Revision: -
Date: March 2016	Status: AT ISSUE
Drawn: MP	Checked: MR





Legend

Limit of Permanent and Temporary Works for New Section of Motorway

Defined Study Area

Archaeological Feature



Llywodraeth Cymru
Welsh Government

Environmental Statement

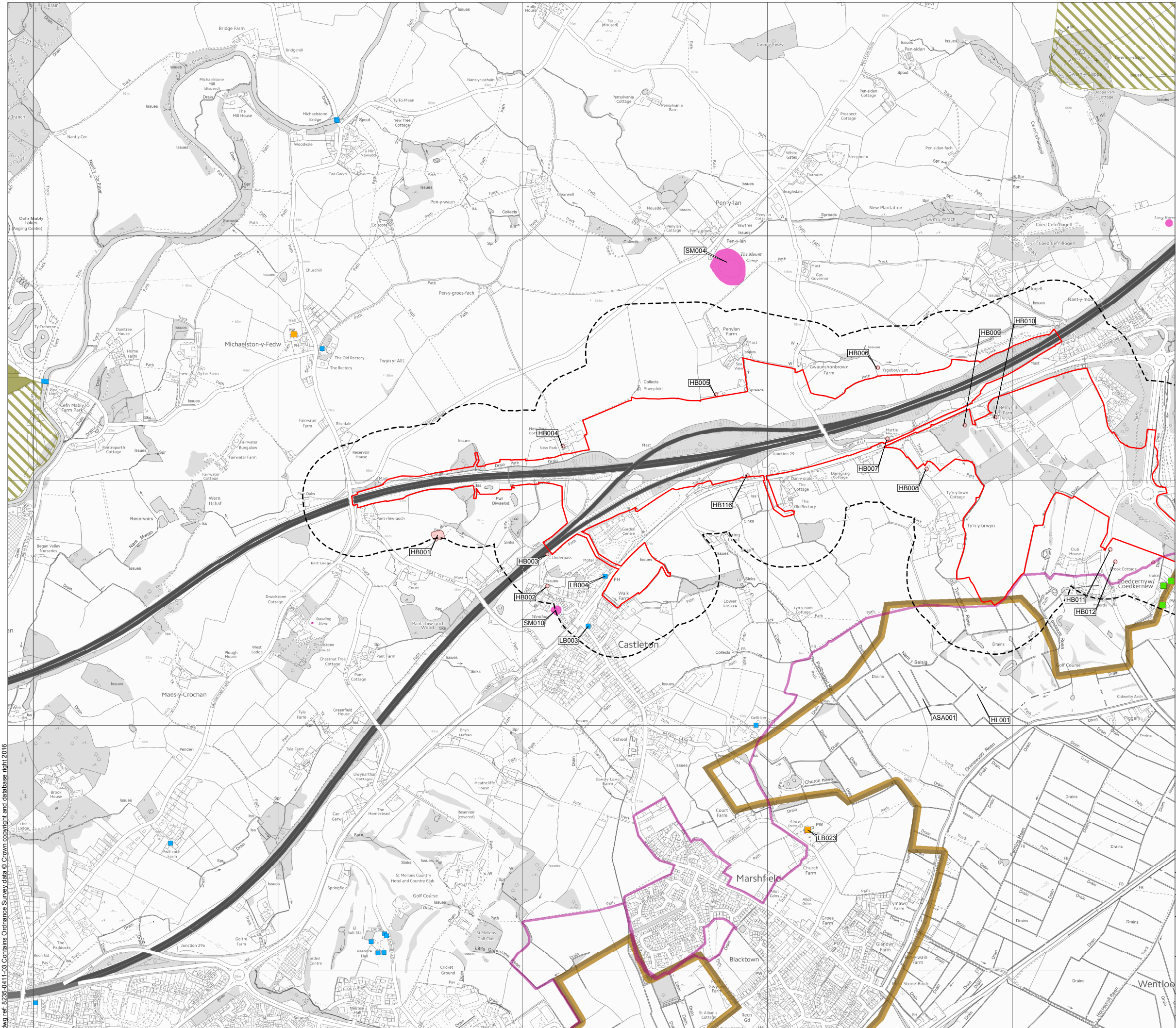
Non-designated Sites of Archaeological Interest

Figure: 8.4f	Revision: -
Date: March 2016	Status: AT ISSUE
Drawn: MP	Checked: MR

Scale: A3 @ 1:15,000

0500m

N



Legend

- Limit of Permanent and Temporary Works for New Section of Motorway
- Defined Study Area
- Gwent Levels Landscape of Outstanding Historic Interest
- Listed Building Grade I
- Listed Building Grade II*
- Listed Building Grade II
- Scheduled Monument
- Registered Parks & Gardens of Special Historic Interest
- RPGs - Essential Setting
- Gwent Levels Archaeologically Sensitive Area
- Monmouth Area of Special Archaeological Sensitivity
- Conservation Area
- Locally Listed Buildings (Newport CC)
- Historic Building



Llywodraeth Cymru
Welsh Government

Environmental Statement

Designated Heritage Assets and Non-designated Historic Buildings within and adjacent to the Defined Study Area

Figure: 8.5a

Revision: -

Date: March 2016

Status: AT ISSUE

Drawn: MP

Checked: MR

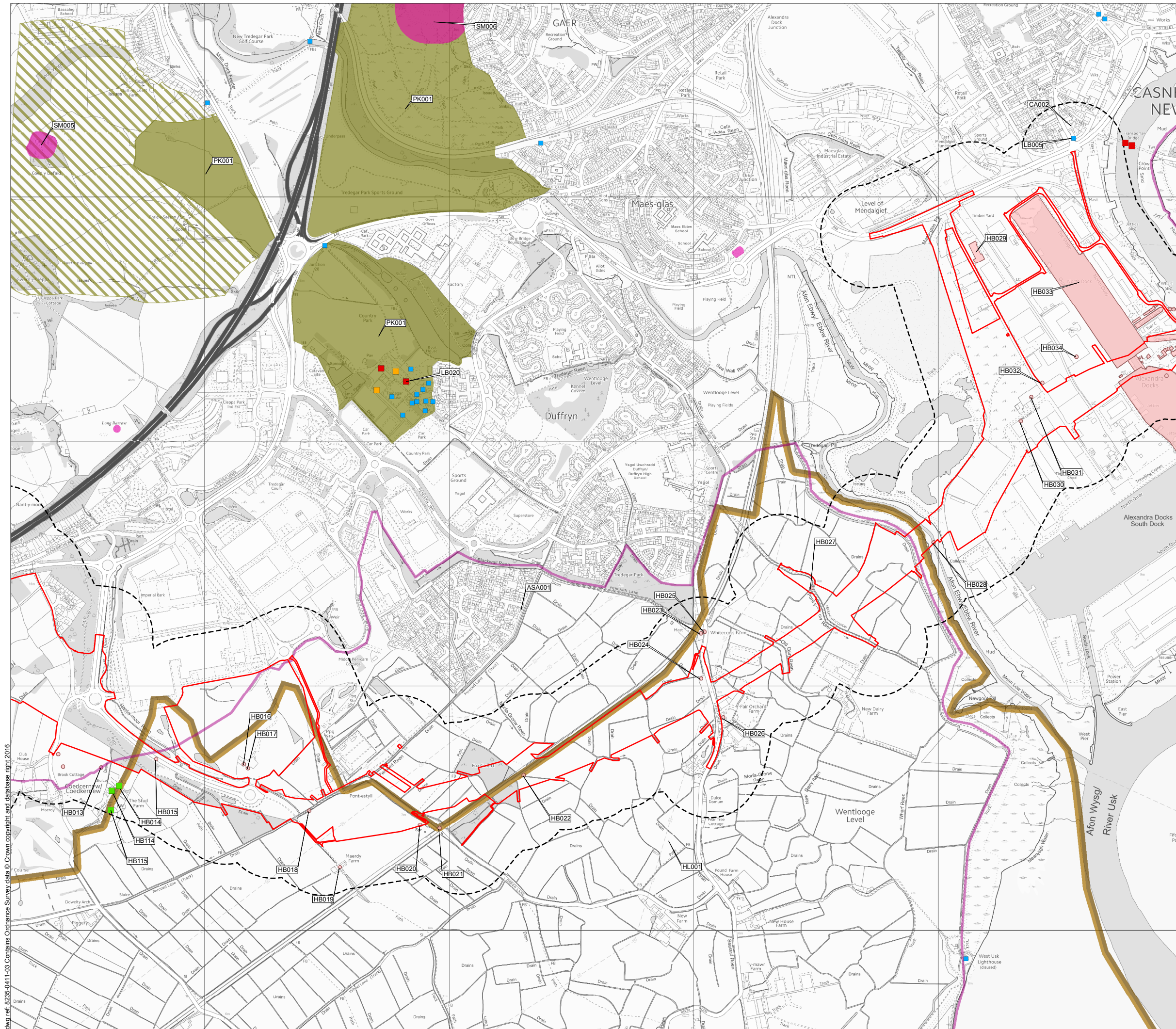
Scale: A3 @ 1:15,000

0 100 200 300 400 500m



© Crown copyright and database right 2016 Ordnance Survey 100021874. Welsh Government.
© Hawlfraint a hawliau cronfa ddata'r Goron 2016. Rhif Trwydded yr Arolwg Ordnans 100021874.

dwg ref: 8235-0411-03



Legend

- Limit of Permanent and Temporary Works for New Section of Motorway
- Defined Study Area
- Gwent Levels Landscape of Outstanding Historic Interest
- Listed Building Grade I
- Listed Building Grade II*
- Listed Building Grade II
- Scheduled Monument
- Registered Parks & Gardens of Special Historic Interest
- RPGs - Essential Setting
- Gwent Levels Archaeologically Sensitive Area
- Monmouth Area of Special Archaeological Sensitivity
- Conservation Area
- Locally Listed Buildings (Newport CC)
- Historic Building



Llywodraeth Cymru
Welsh Government

Environmental Statement

Designated Heritage Assets and Non-designated Historic Buildings within and adjacent to the Defined Study Area

Figure: 8.5b

Revision: -

Date: March 2016

Status: AT ISSUE

Drawn: MP

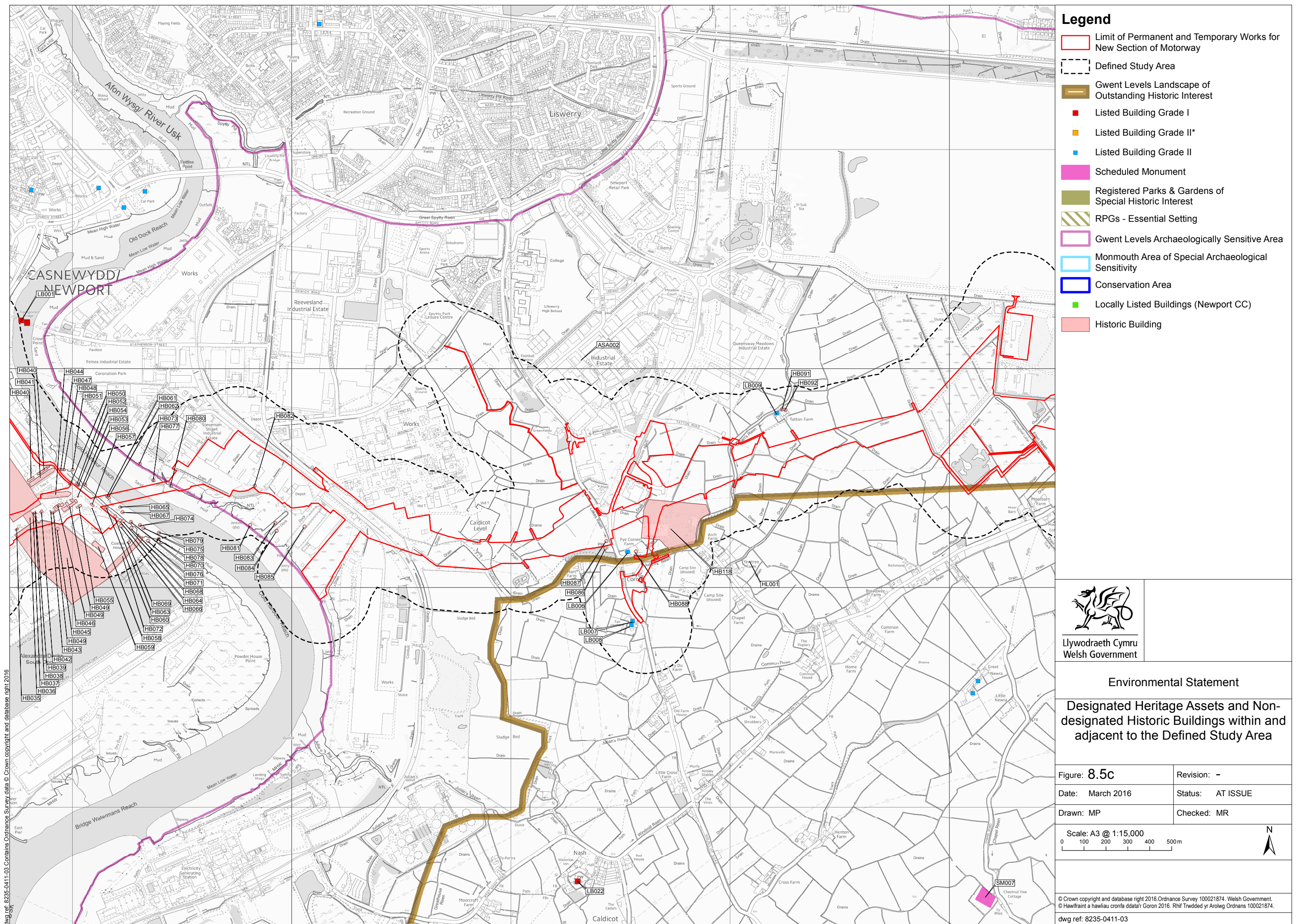
Checked: MR

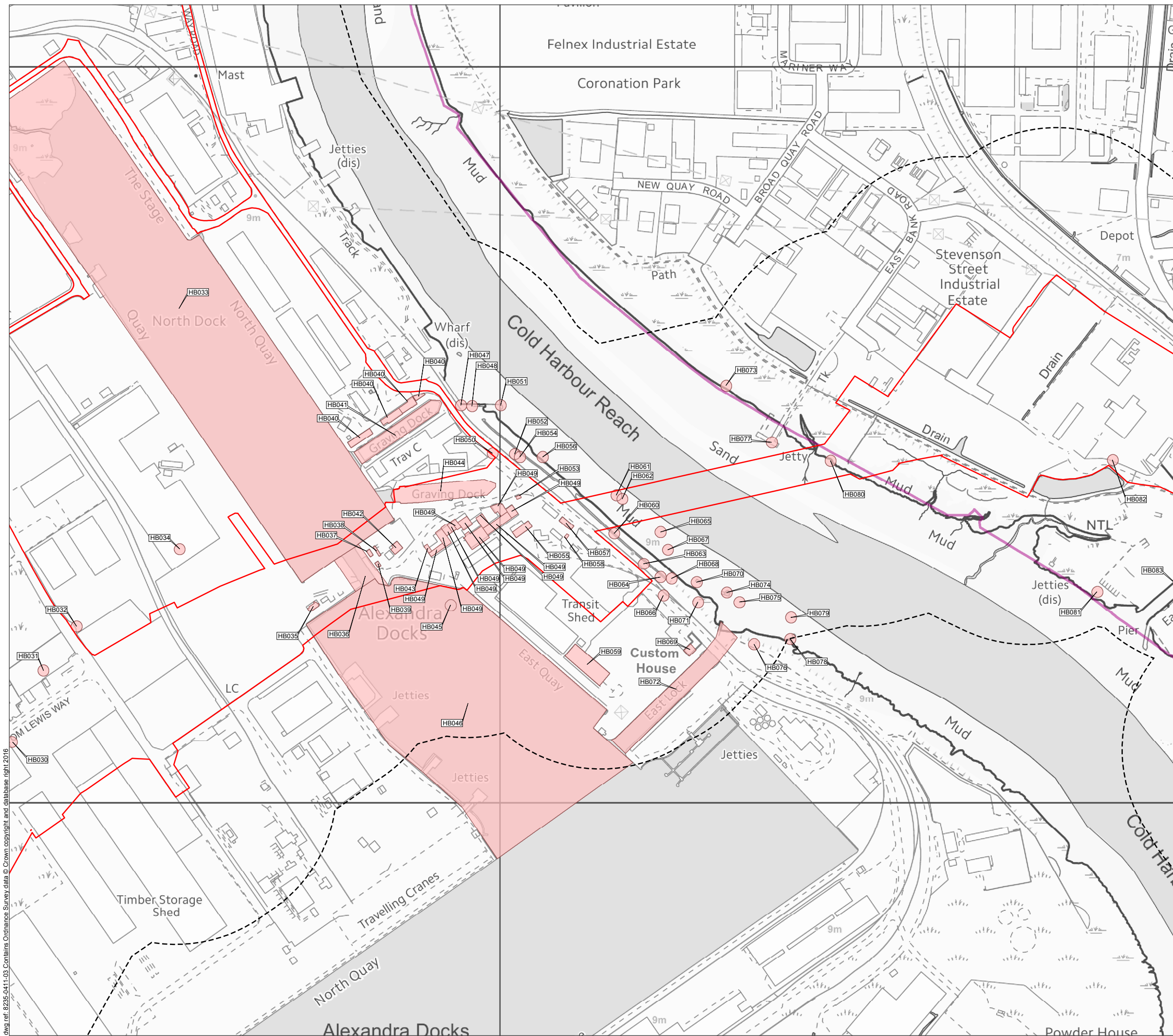
Scale: A3 @ 1:15,000
0 100 200 300 400 500m




© Crown copyright and database right 2016 Ordnance Survey 100021874. Welsh Government.
© Hawlfraint a hawliau cronfa ddata'r Goron 2016. Rhif Trwdded yr Arolwg Ordnans 100021874.

dwg ref: 8235-0411-03





- Legend**
- Limit of Permanent and Temporary Works for New Section of Motorway
 - Defined Study Area
 - Gwent Levels Landscape of Outstanding Historic Interest
 - Listed Building Grade I
 - Listed Building Grade II*
 - Listed Building Grade II
 - Scheduled Monument
 - Registered Parks & Gardens of Special Historic Interest
 - RPGs - Essential Setting
 - Gwent Levels Archaeologically Sensitive Area
 - Monmouth Area of Special Archaeological Sensitivity
 - Conservation Area
 - Locally Listed Buildings (Newport CC)
 - Historic Building



Llywodraeth Cymru
Welsh Government

Environmental Statement

Designated Heritage Assets and Non-designated Historic Buildings within and adjacent to the Defined Study Area

Figure: 8.5d	Revision: -
Date: March 2016	Status: AT ISSUE
Drawn: MP	Checked: MR

Scale: A3 @ 1:5,000

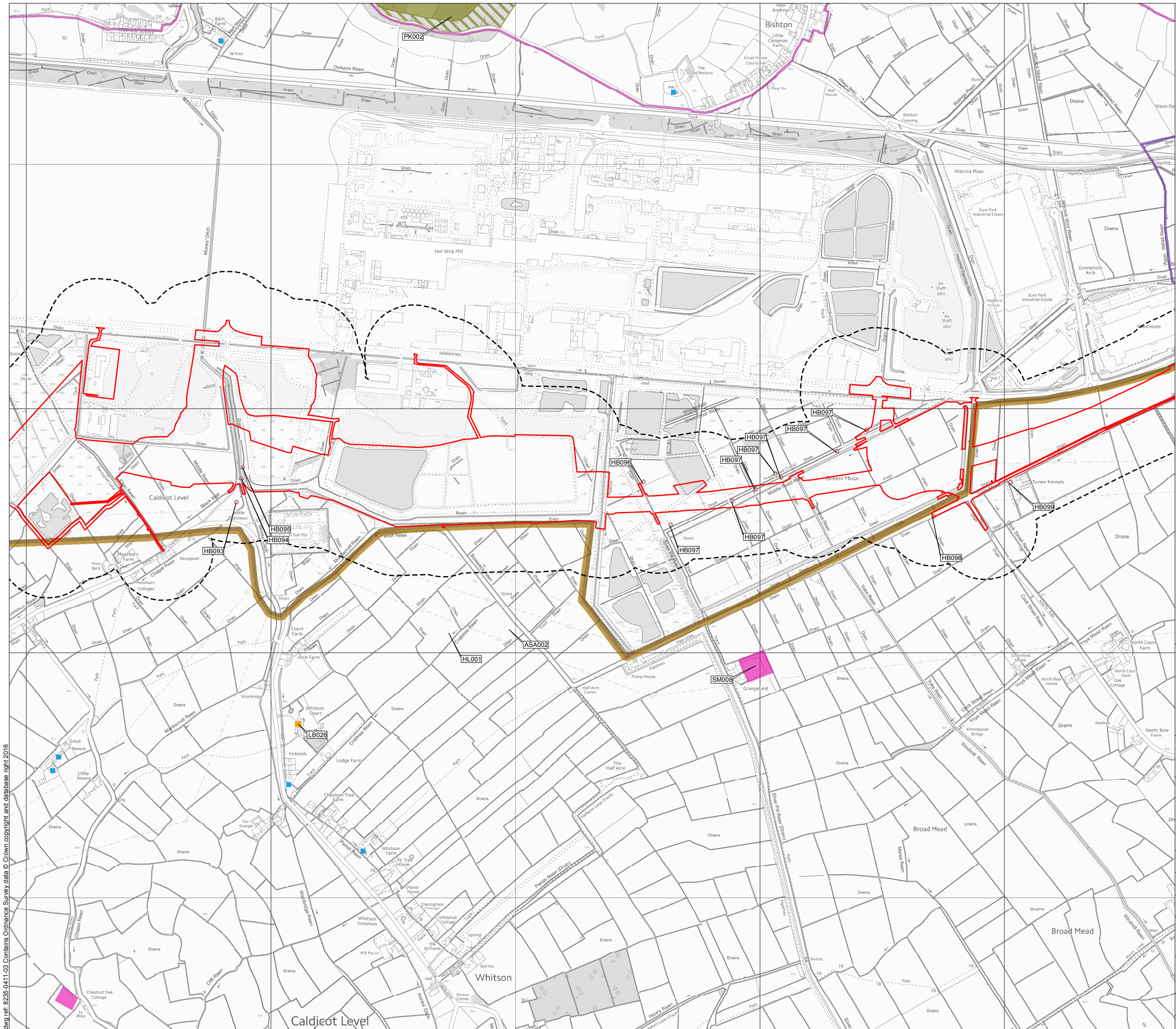
0 100m

N

© Crown copyright and database right 2016 Ordnance Survey 100021874. Welsh Government.
© Hawlfraint a hawliau cronfa ddata'r Goron 2016. Rhif Trwydded yr Arolwg Ordnans 100021874.

dwg ref: 8235-0411-03

dwg ref: 8235-0411-03 Contains Ordnance Survey data © Crown copyright and database right 2016



Legend

- Limit of Permanent and Temporary Works for New Section of Motorway
- Defined Study Area
- Gwent Levels Landscape of Outstanding Historic Interest
- Listed Building Grade I
- Listed Building Grade II*
- Listed Building Grade II
- Scheduled Monument
- Registered Parks & Gardens of Special Historic Interest
- RPGs - Essential Setting
- Gwent Levels Archaeologically Sensitive Area
- Monmouth Area of Special Archaeological Sensitivity
- Conservation Area
- Locally Listed Buildings (Newport CC)
- Historic Building

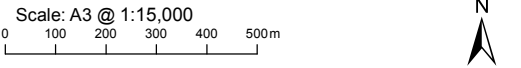


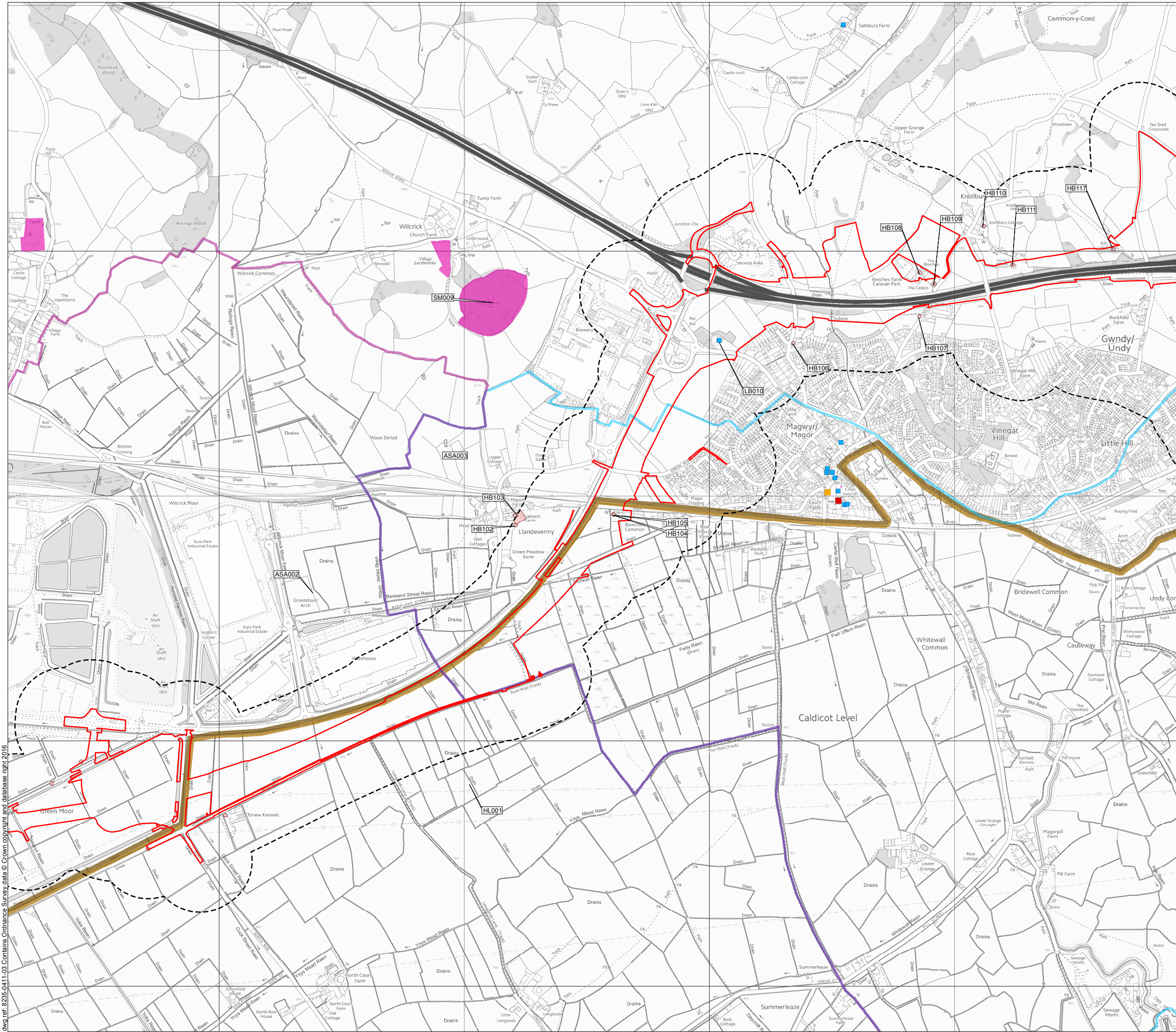
Llywodraeth Cymru
Welsh Government

Environmental Statement

Designated Heritage Assets and Non-designated Historic Buildings within and adjacent to the Defined Study Area

Figure: 8.5e	Revision: -
Date: March 2016	Status: AT ISSUE
Drawn: MP	Checked: MR





Legend

- Limit of Permanent and Temporary Works for New Section of Motorway
- Defined Study Area
- Gwent Levels Landscape of Outstanding Historic Interest
- Listed Building Grade I
- Listed Building Grade II*
- Listed Building Grade II
- Scheduled Monument
- Registered Parks & Gardens of Special Historic Interest
- RPGs - Essential Setting
- Gwent Levels Archaeologically Sensitive Area
- Monmouth Area of Special Archaeological Sensitivity
- Conservation Area
- Locally Listed Buildings (Newport CC)
- Historic Building



Llywodraeth Cymru
Welsh Government

Environmental Statement

Designated Heritage Assets and Non-designated Historic Buildings within and adjacent to the Defined Study Area

Figure: 8.5f

Revision: -

Date: March 2016

Status: AT ISSUE

Drawn: MP

Checked: MR

Scale: A3 @ 1:15,000

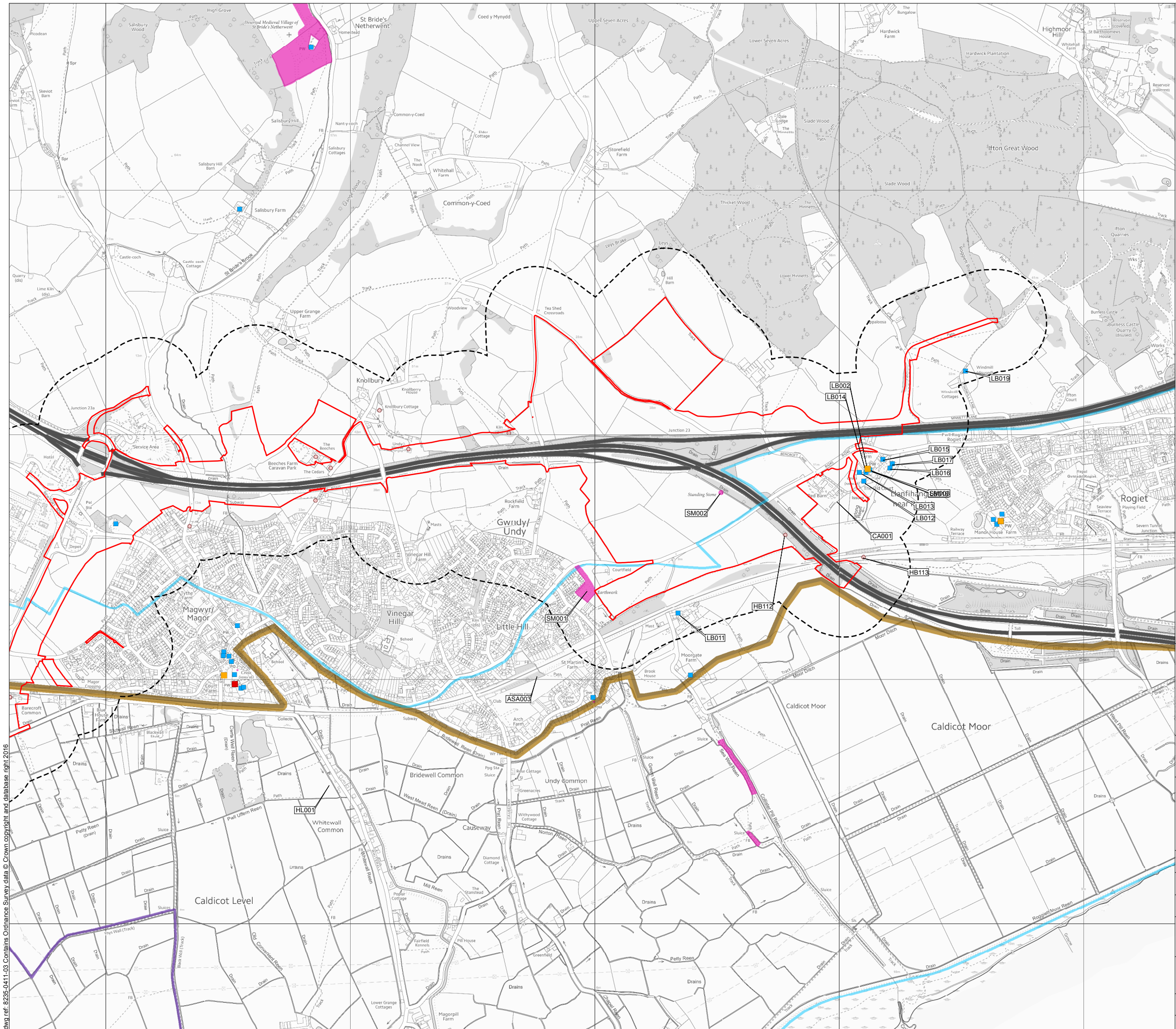
0 100 200 300 400 500m

N



© Crown copyright and database right 2016 Ordnance Survey 100021874. Welsh Government.
© Hawlfraint a hawliau cronfa ddata'r Goron 2016. Rhif Trwydded yr Arolwg Ordnans 100021874.

dwg ref: 8235-0411-03



Legend

- Limit of Permanent and Temporary Works for New Section of Motorway
- Defined Study Area
- Gwent Levels Landscape of Outstanding Historic Interest
- Listed Building Grade I
- Listed Building Grade II*
- Listed Building Grade II
- Scheduled Monument
- Registered Parks & Gardens of Special Historic Interest
- RPGs - Essential Setting
- Gwent Levels Archaeologically Sensitive Area
- Monmouth Area of Special Archaeological Sensitivity
- Conservation Area
- Locally Listed Buildings (Newport CC)
- Historic Building

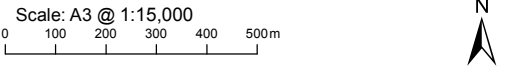


Llywodraeth Cymru
Welsh Government

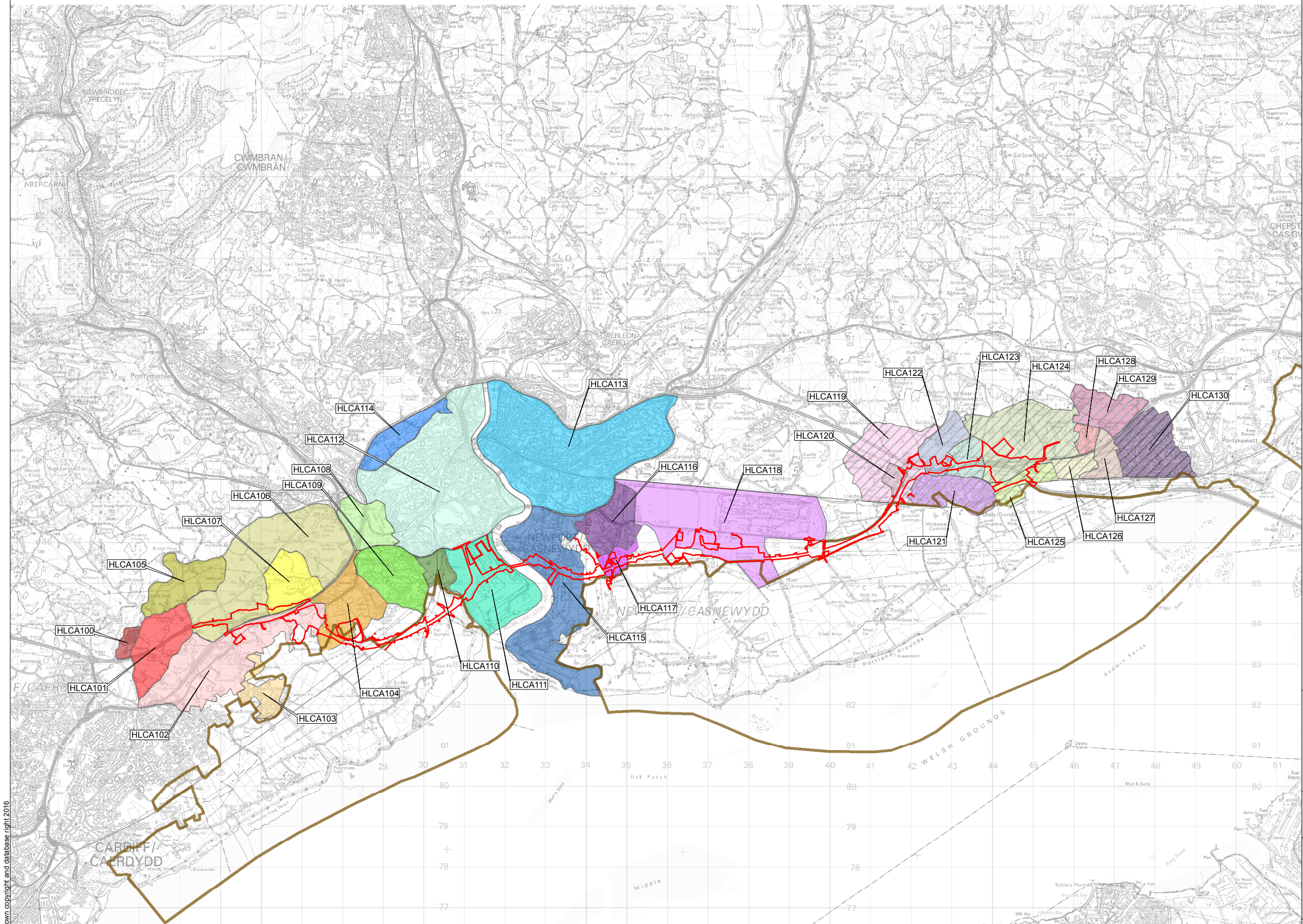
Environmental Statement
































Designated Heritage Assets and Non-designated Historic Buildings within and adjacent to the Defined Study Area

Figure: 8.5g	Revision: -
Date: March 2016	Status: AT ISSUE
Drawn: MP	Checked: MR



dwg ref: 8235-0412-03 Contains Ordnance Survey data © Crown copyright and database right 2016




Non-designated Historic Landscape Character Areas							
 HLCA100 - Rhymney Valley Nurseries	 HLCA108 - Basseleg/Ebbw Vale	 HLCA116 - Liswerry	 HLCA124 - Rockfield Farm				
 HLCA101 - Maes-y-crochan	 HLCA109 - Tredegar Park	 HLCA117 - Pye Corner	 HLCA125 - Moorgate				
 HLCA102 - Castleton town and fields	 HLCA110 - Marsh/Saltmarsh	 HLCA118 - Llanwern Steelworks	 HLCA126 - Rogiet				
 HLCA103 - Marshfield medieval settlement	 HLCA111 - Newport Docks	 HLCA119 - Wilcrick	 HLCA127 - Ifton Manor				
 HLCA104 - Duffryn/Pencarn	 HLCA112 - Newport West	 HLCA120 - Wilcrick Brewery	 HLCA128 - Ifton Quarries				
 HLCA105 - Michaelstone	 HLCA113 - Newport East	 HLCA121 - Magor and Undy	 HLCA129 - Dewstow Park and Golf Course				
 HLCA106 - Croes-Carn-Einion	 HLCA114 - Ridgeway	 HLCA122 - St Brides Valley	 HLCA130 - Caldicot urban				
 HLCA107 - Cefn Llogell	 HLCA115 - Uskmouth industrial development	 HLCA123 - Knollbury fields					

Legend

Limit of Permanent and Temporary Works for New Section of Motorway

Gwent Levels Landscape of Outstanding Historic Interest



Llywodraeth Cymru
Welsh Government

Environmental Statement

Additional Historic Landscape Character Areas (HLCAs) outside the registered Landscape of Outstanding Historic Interest

Figure: 8.6

Revision: -

Date: March 2016

Status: AT ISSUE

Drawn: MP

Checked: MR

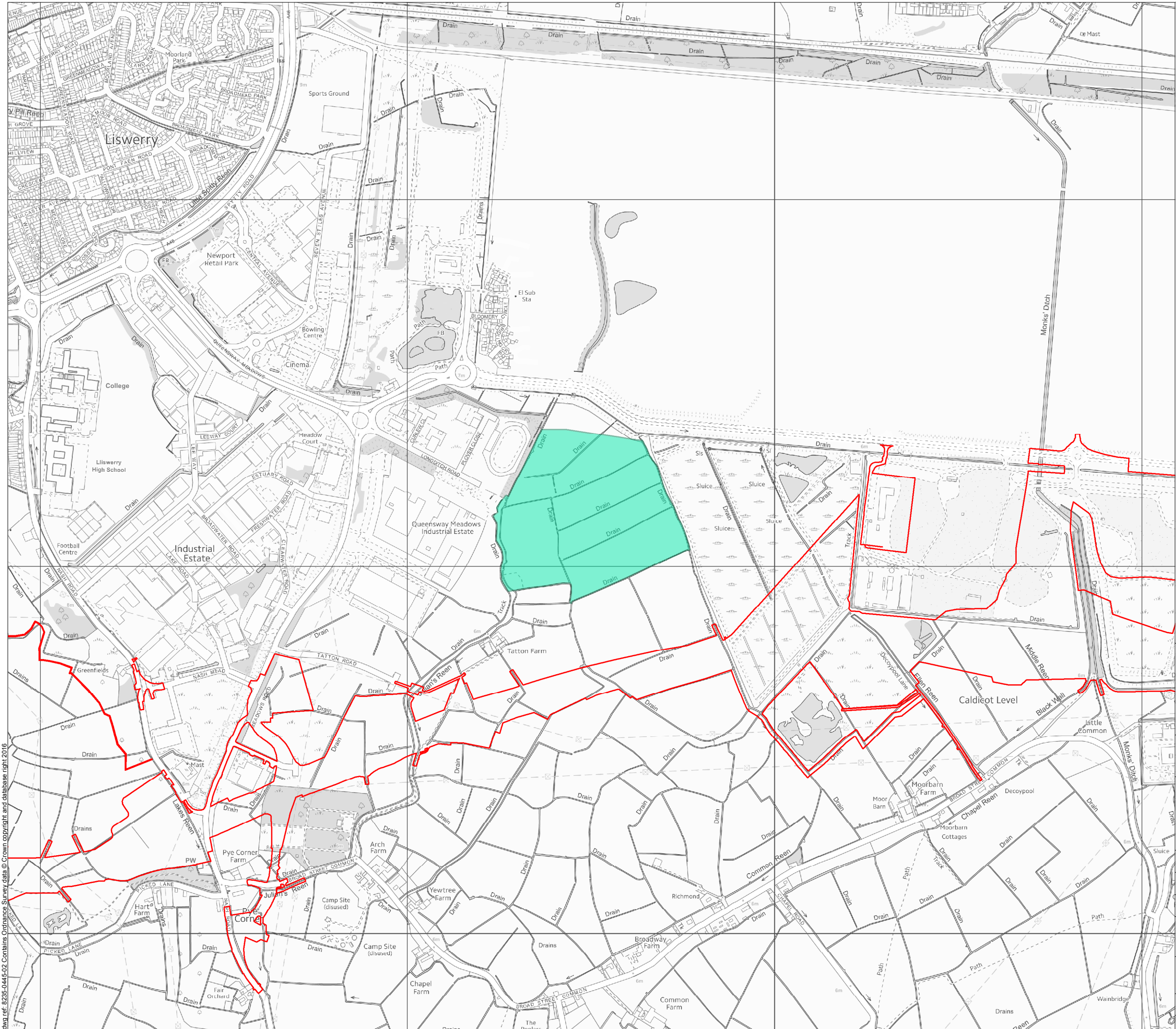
Scale: A3 @ 1:100,000

0 2 km

N

© Crown copyright and database right 2016 Ordnance Survey 100021874, Welsh Government.
© Hawlfraint a hawliau cronfa ddata'r Goron 2016. Rhif Trwdded yr Arolwg Ordnans 100021874.

dwg ref: 8235-0412-03



Legend

Limit of Permanent and Temporary Works for New Section of Motorway

Ecological Mitigation



Llywodraeth Cymru
Welsh Government

Environmental Statement

Ecological Mitigation Areas

Figure: 8.7a

Revision: -

Date: March 2016

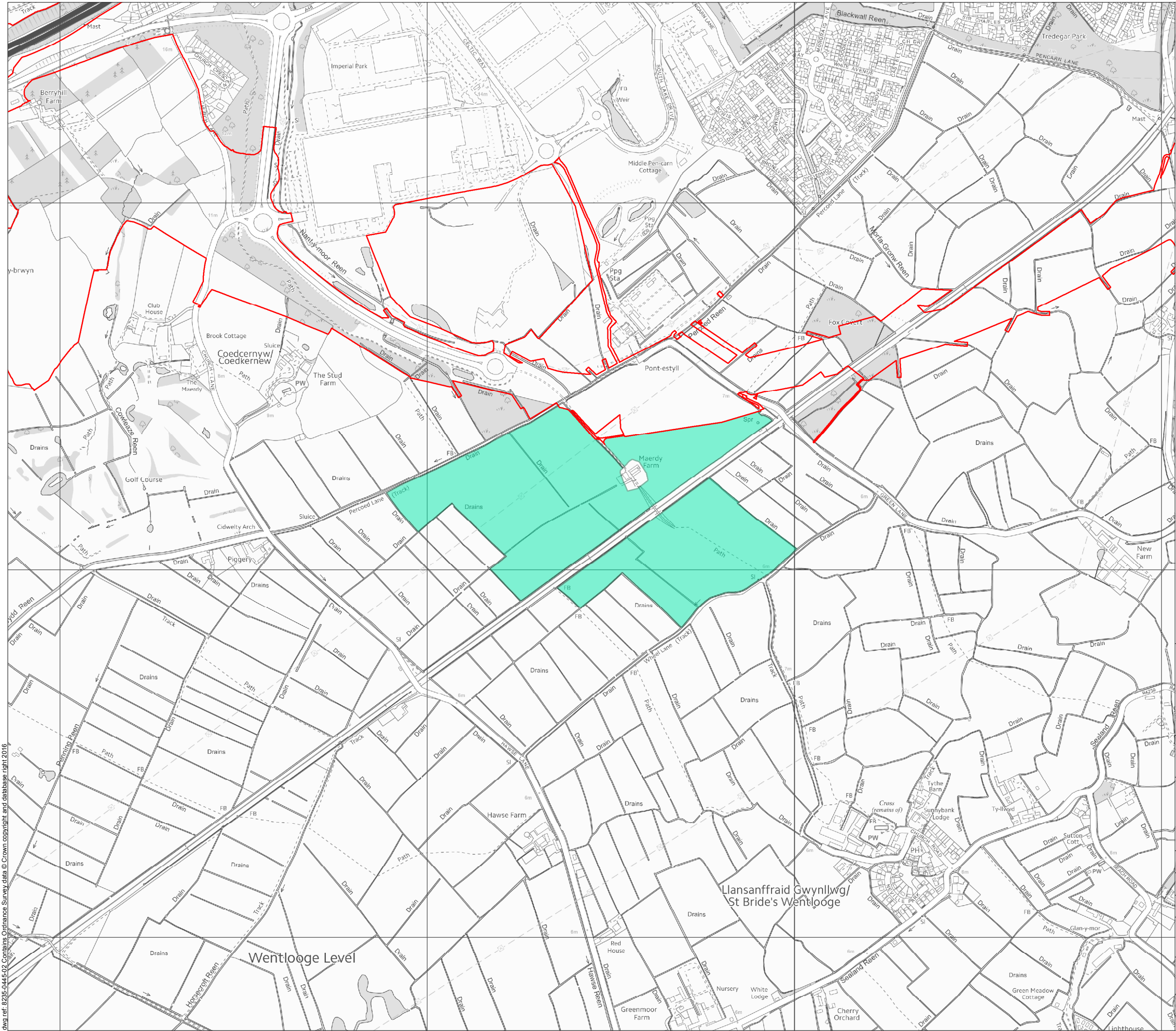
Status: AT ISSUE

Drawn: MP

Checked: MR

Scale: A3 @ 1:10,000
0 100 200 300 m





Legend

Limit of Permanent and Temporary Works for New Section of Motorway

Ecological Mitigation



Llywodraeth Cymru
Welsh Government

Environmental Statement

Ecological Mitigation Areas

Figure: 8.7b

Revision: -

Date: March 2016

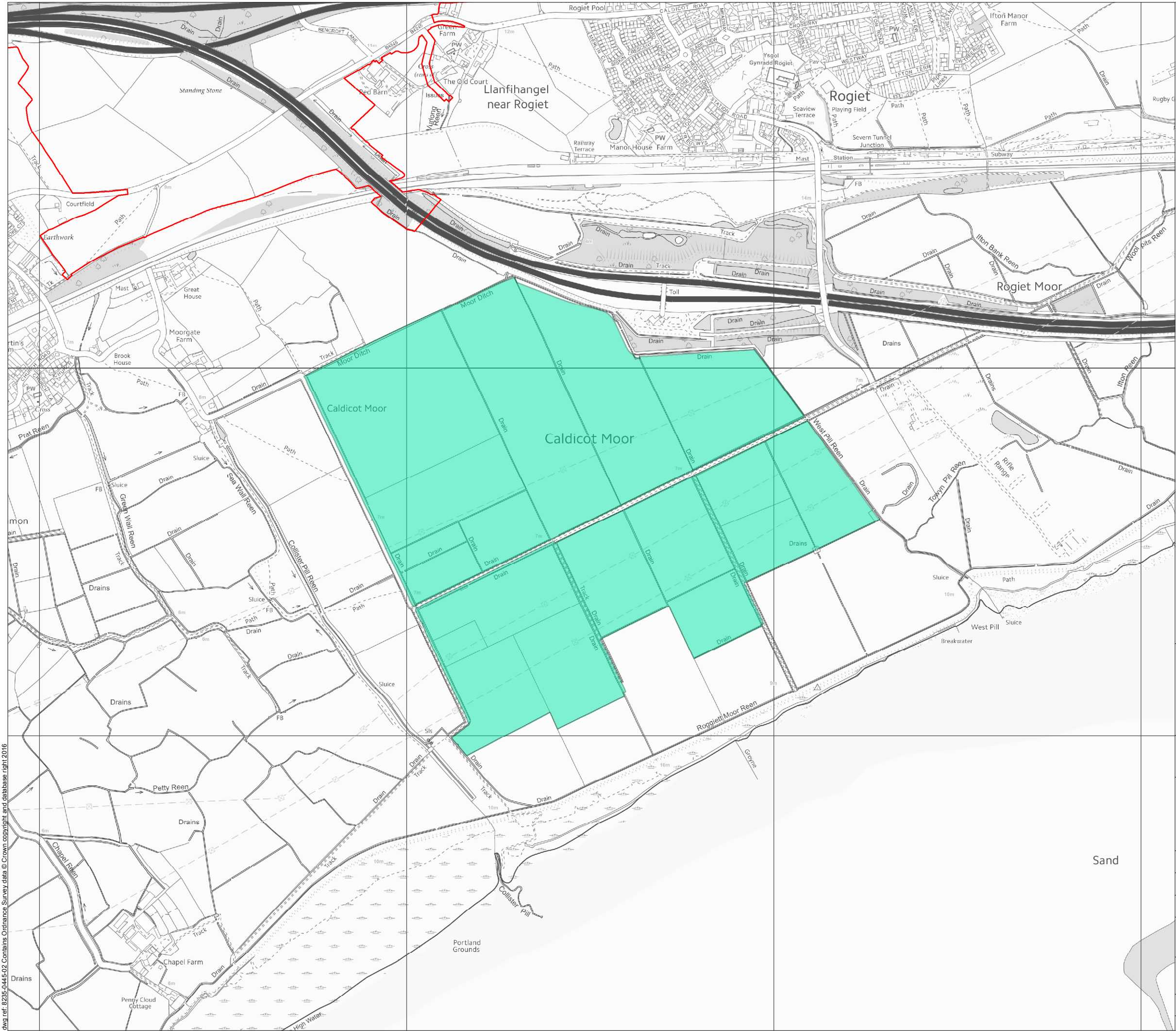
Status: AT ISSUE

Drawn: MP

Checked: MR

Scale: A3 @ 1:10,000
0 100 200 300 m





Legend

- Limit of Permanent and Temporary Works for New Section of Motorway
- Ecological Mitigation



Llywodraeth Cymru
Welsh Government

Environmental Statement

Ecological Mitigation Areas

Figure: **8.7c**

Revision: -

Date: March 2016

Status: AT ISSUE

Drawn: MP

Checked: MR

Scale: A3 @ 1:10,000
0 100 200 300 m



© Crown copyright and database right 2016 Ordnance Survey 100021874. Welsh Government.
© Hawlfraint a hawliau cronfa ddata'r Goron 2016. Rhif Trwdded yr Arolwg Ordnans 100021874.

dwg ref: 8235-0445-02