

Welsh Government

M4 Corridor around Newport

Environmental Statement Supplement

Volume 3: Appendix R2.1

Operational Traffic Data

(Extract From Traffic Forecasting Report
Supplement)

M4CaN-DJV-EGN-ZG_GEN-AX-EN-0014

At Issue | September 2016

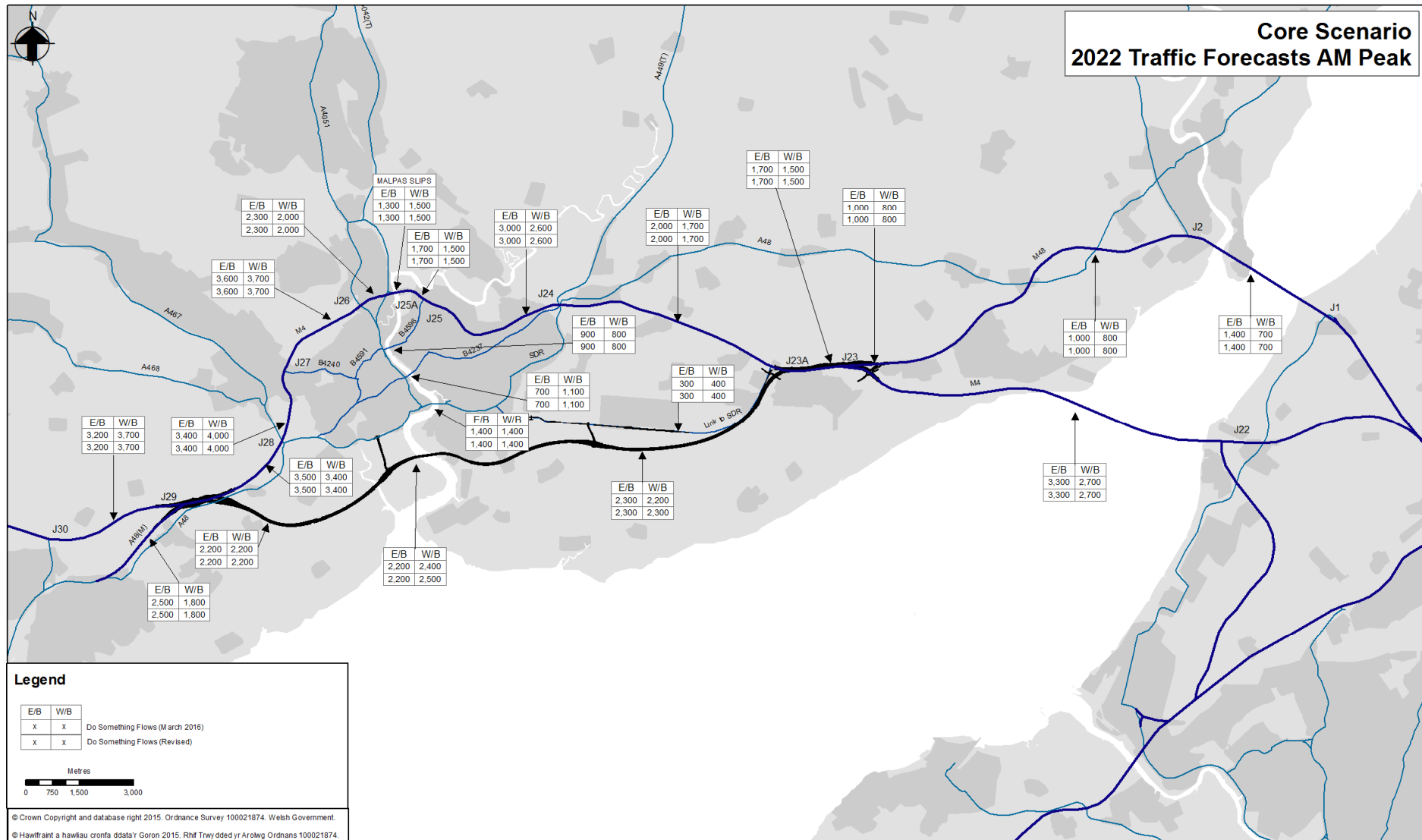


Figure 4.1: 2022 Forecast AM Peak Hour Traffic Flows, Core Scenario

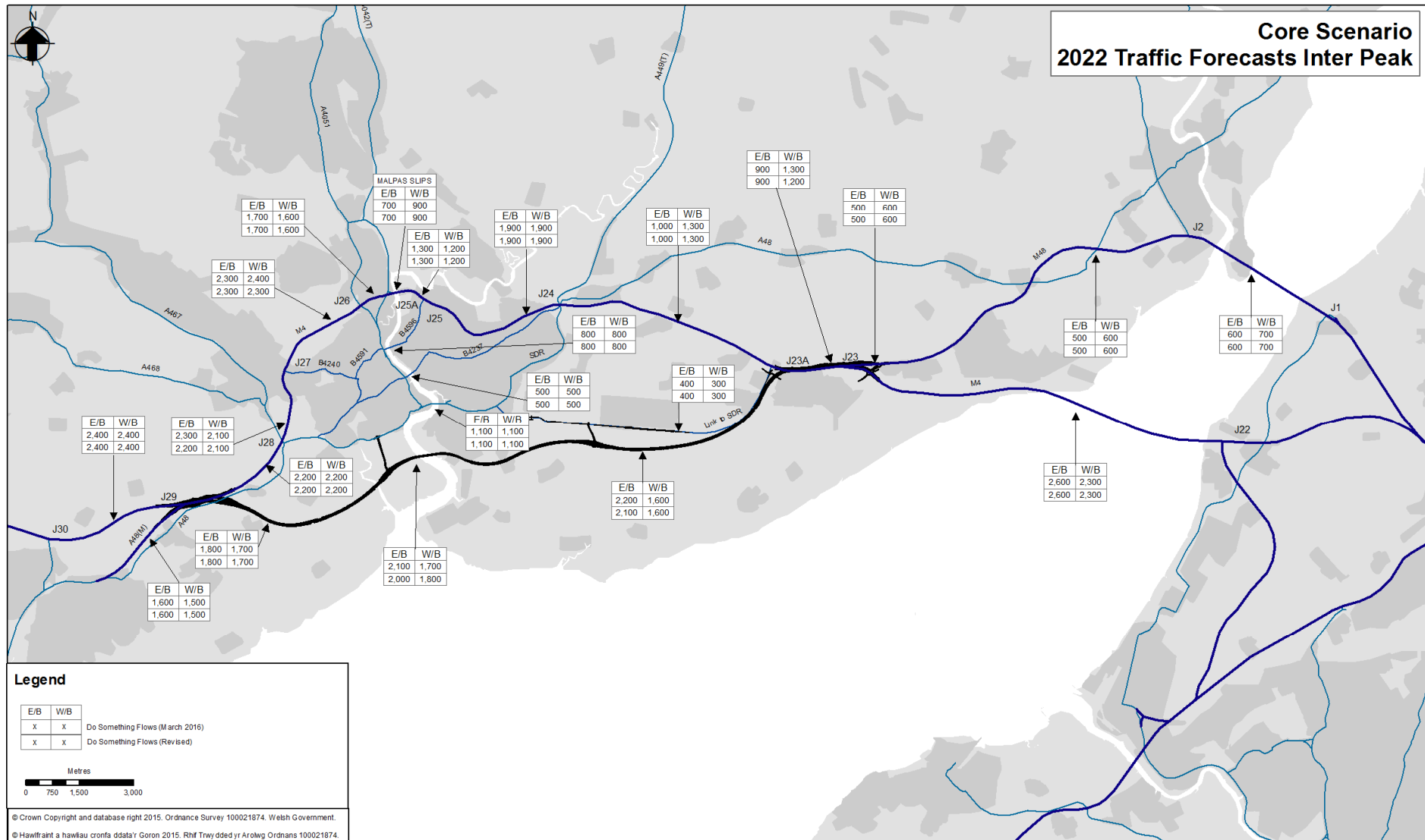


Figure 4.2: 2022 Forecast Inter-peak Hour Traffic Flows, Core Scenario

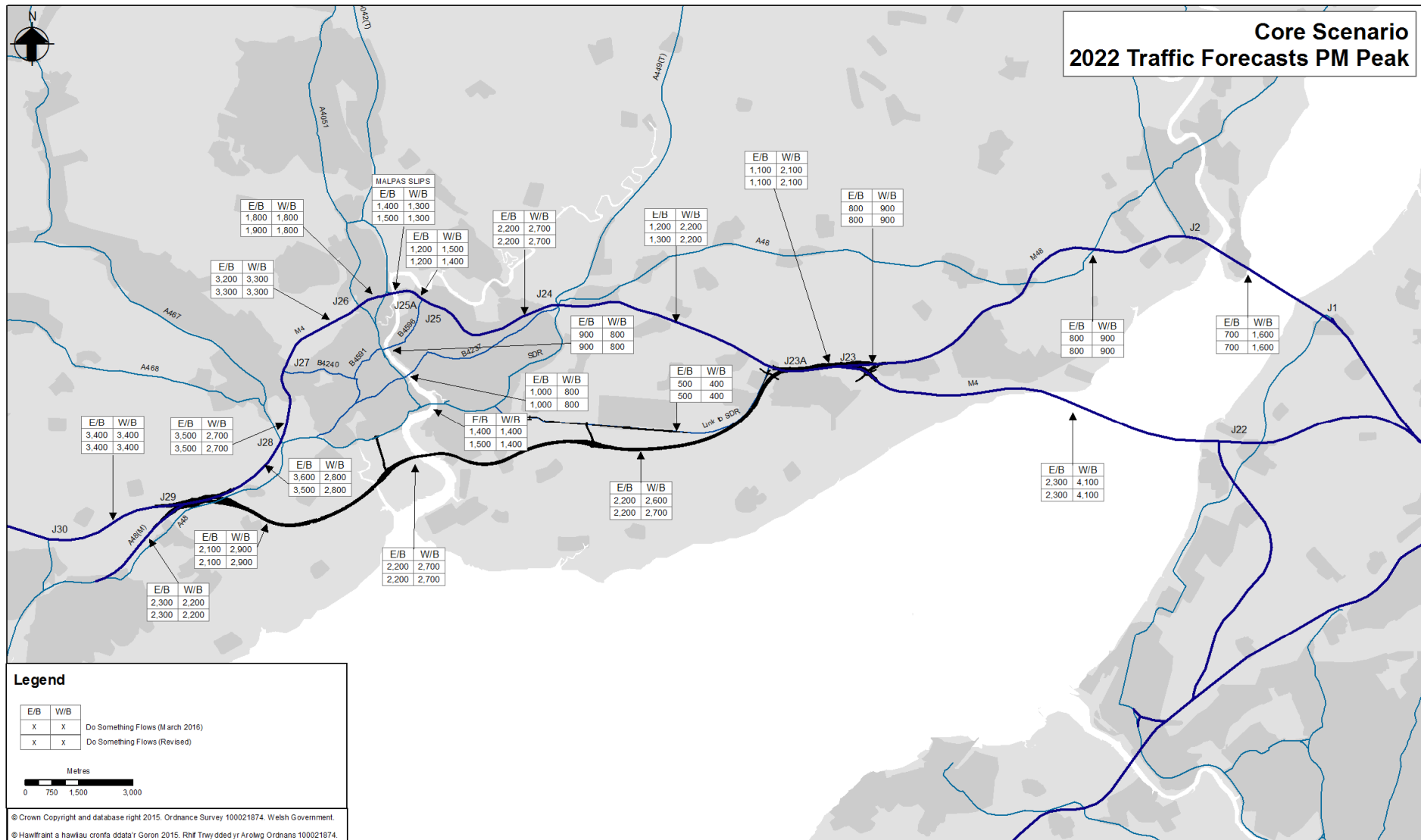


Figure 4.3: 2022 Forecast PM Peak Hour Traffic Flows, Core Scenario

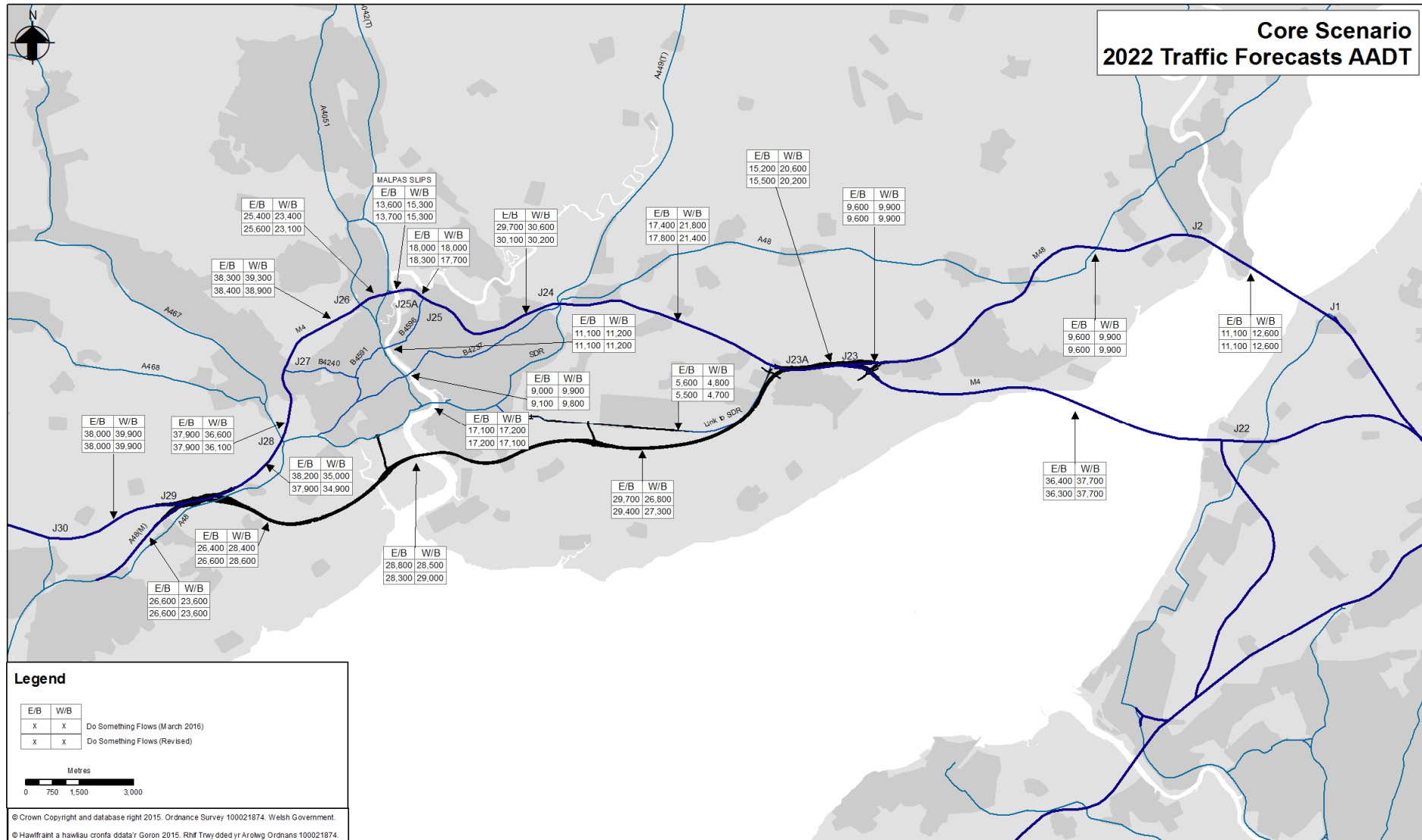


Figure 4.4: 2022 Forecast Annual Average Daily Traffic Flows, Core Scenario

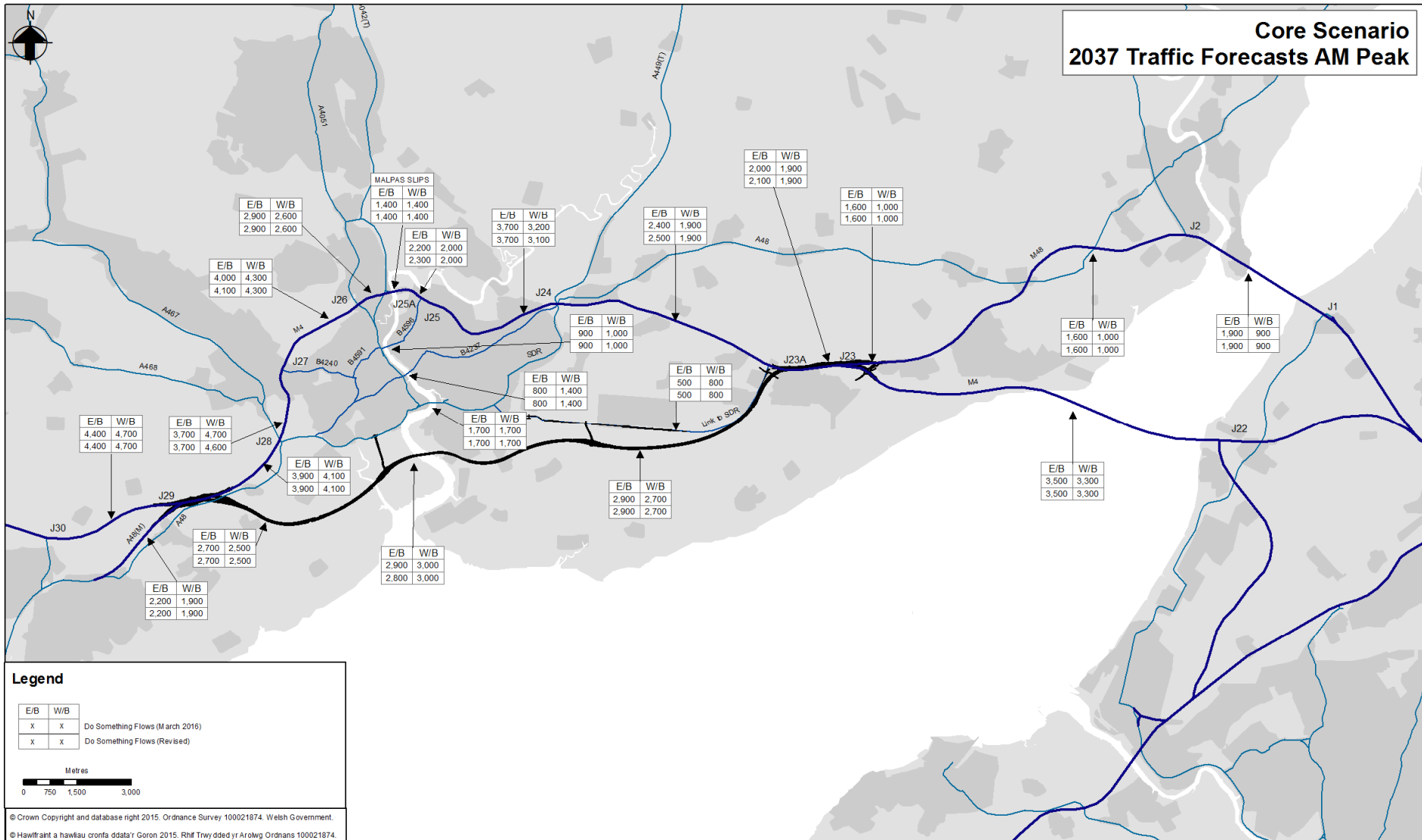


Figure 4.5: 2037 Forecast AM Peak Hour Traffic Flows, Core Scenario

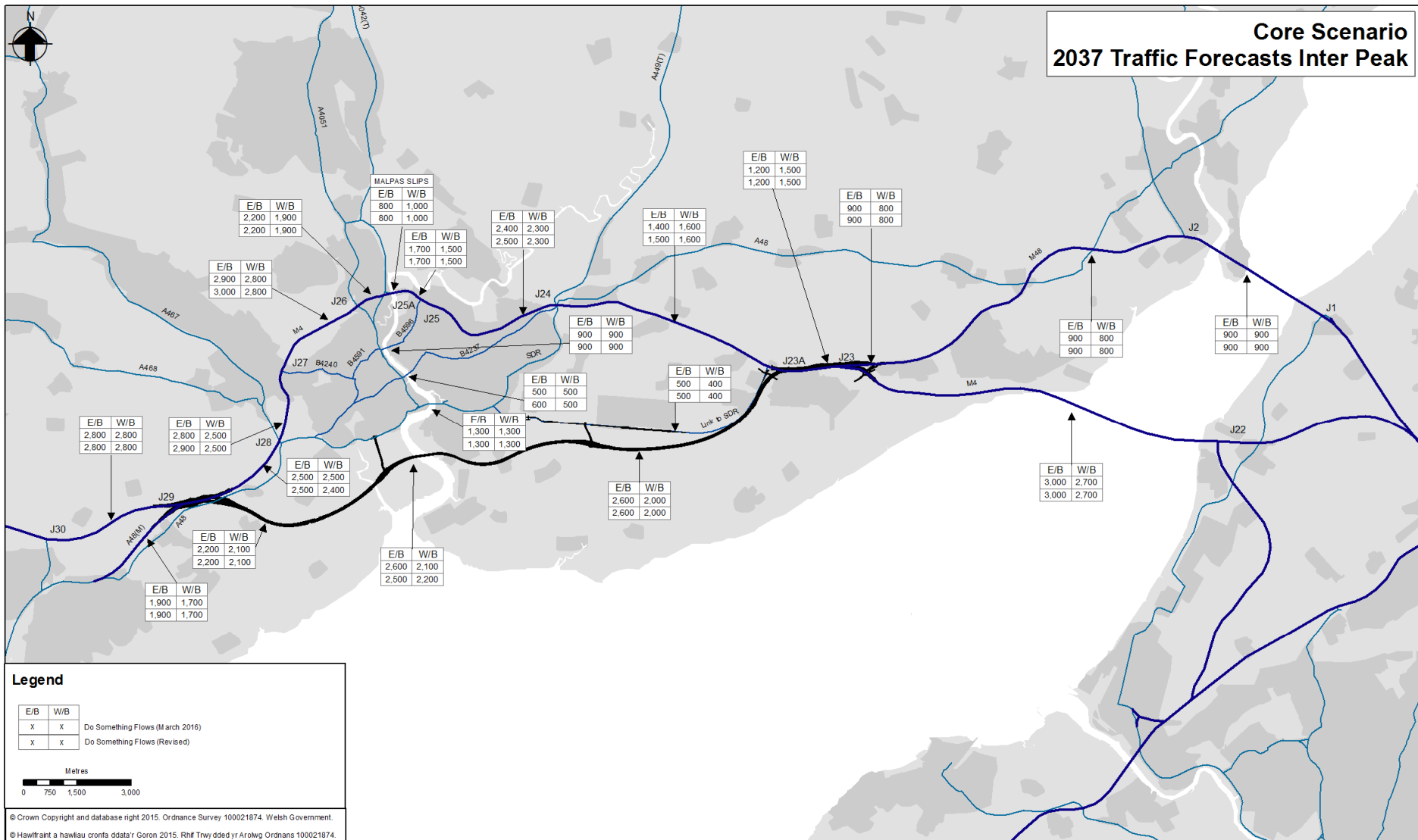


Figure 4.6: 2037 Forecast Inter-Peak Hour Traffic Flows, Core Scenario

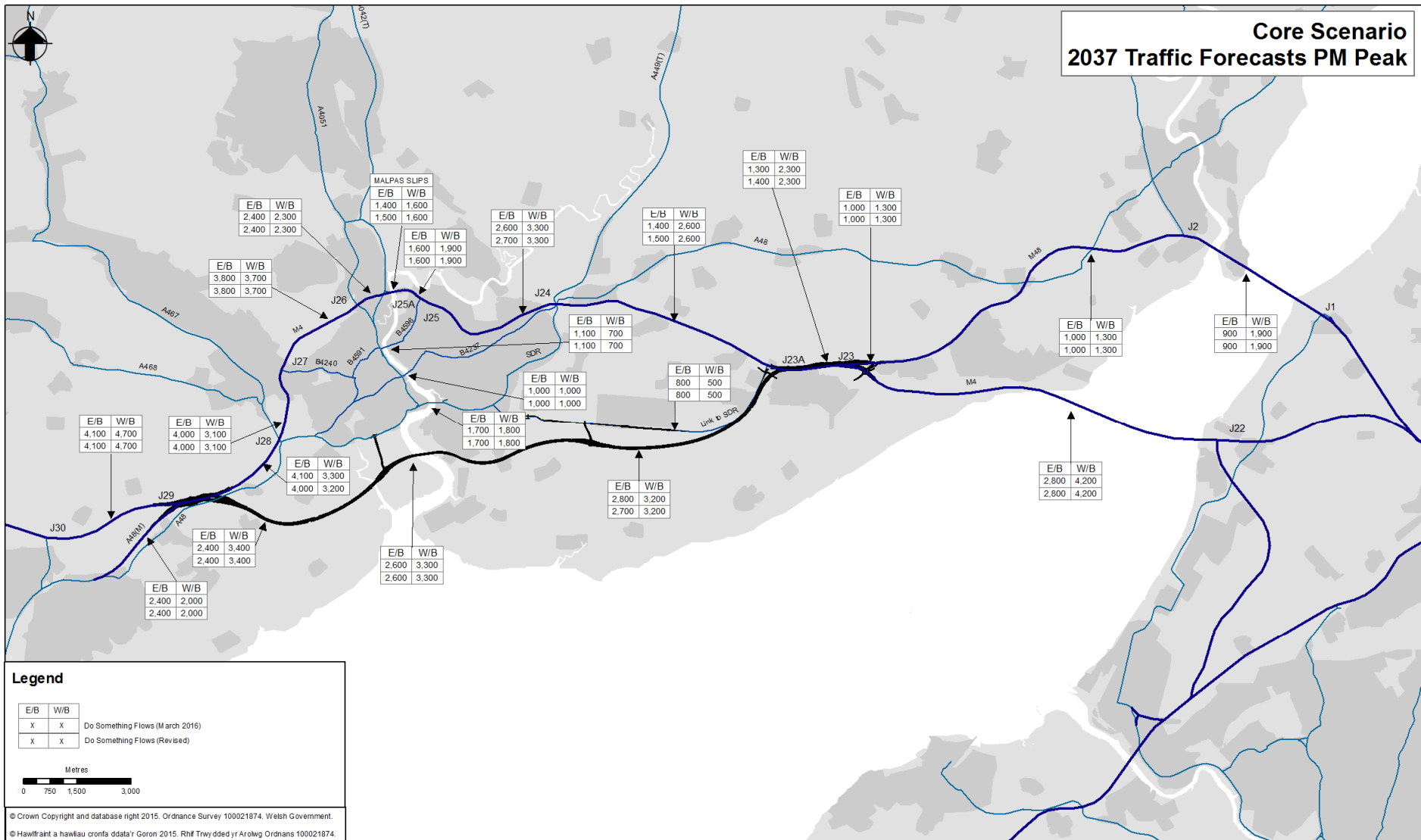


Figure 4.7: 2037 Forecast PM Peak Hour Traffic Flows, Core Scenario

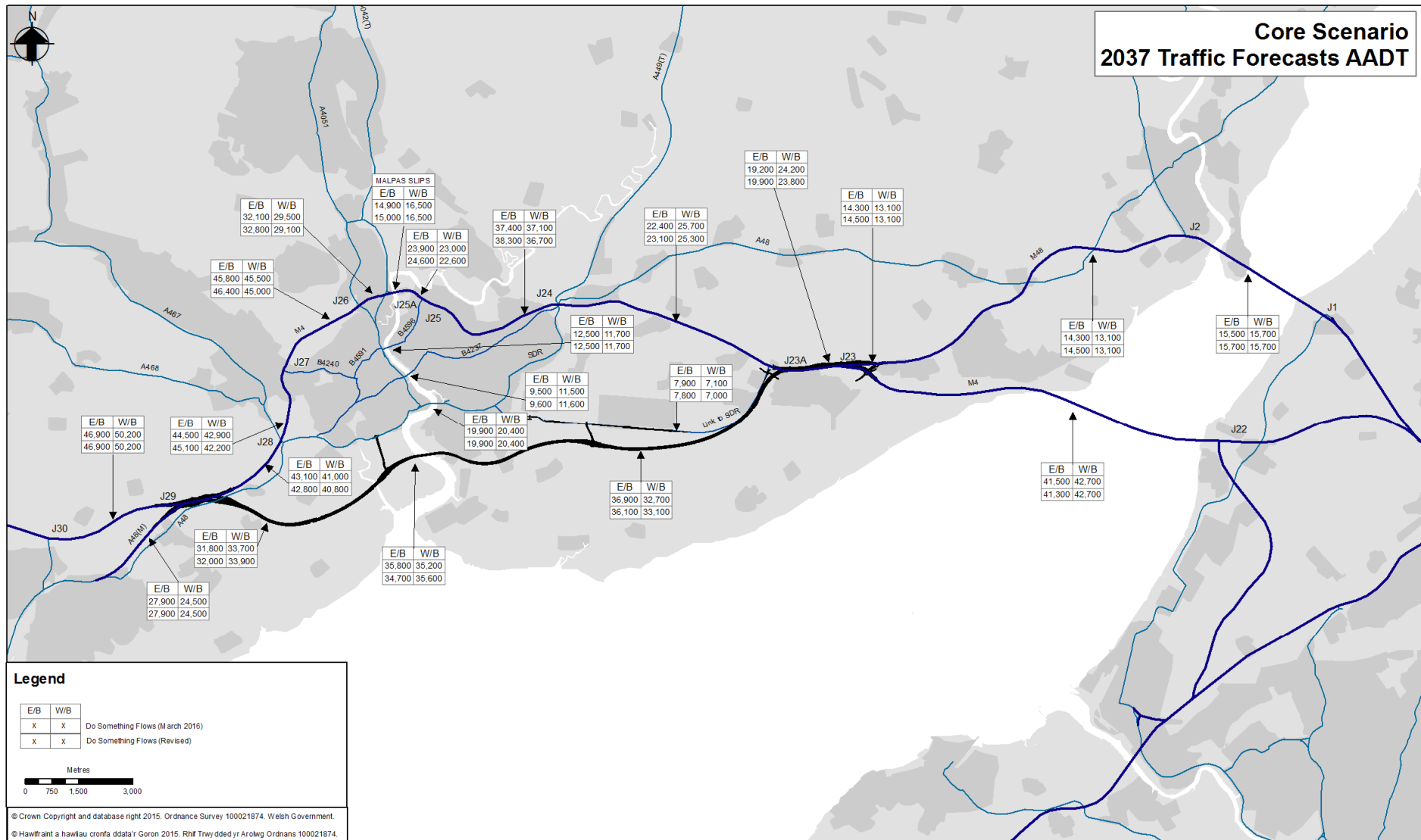


Figure 4.8: 2037 Forecast Annual Average Daily Traffic Flows, Core Scenario