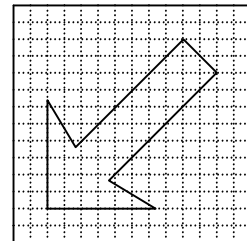
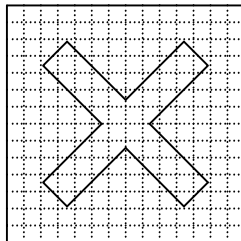
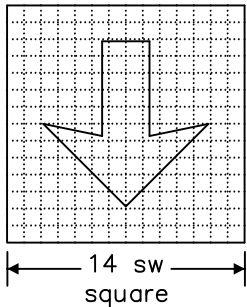
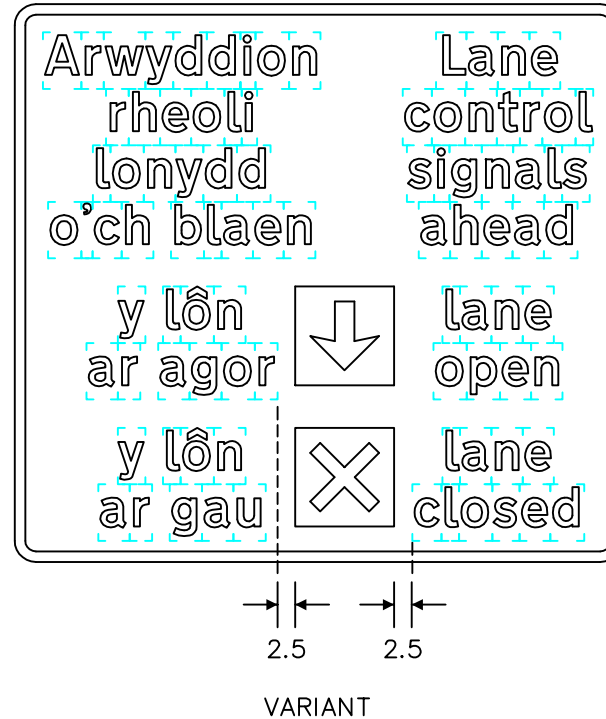
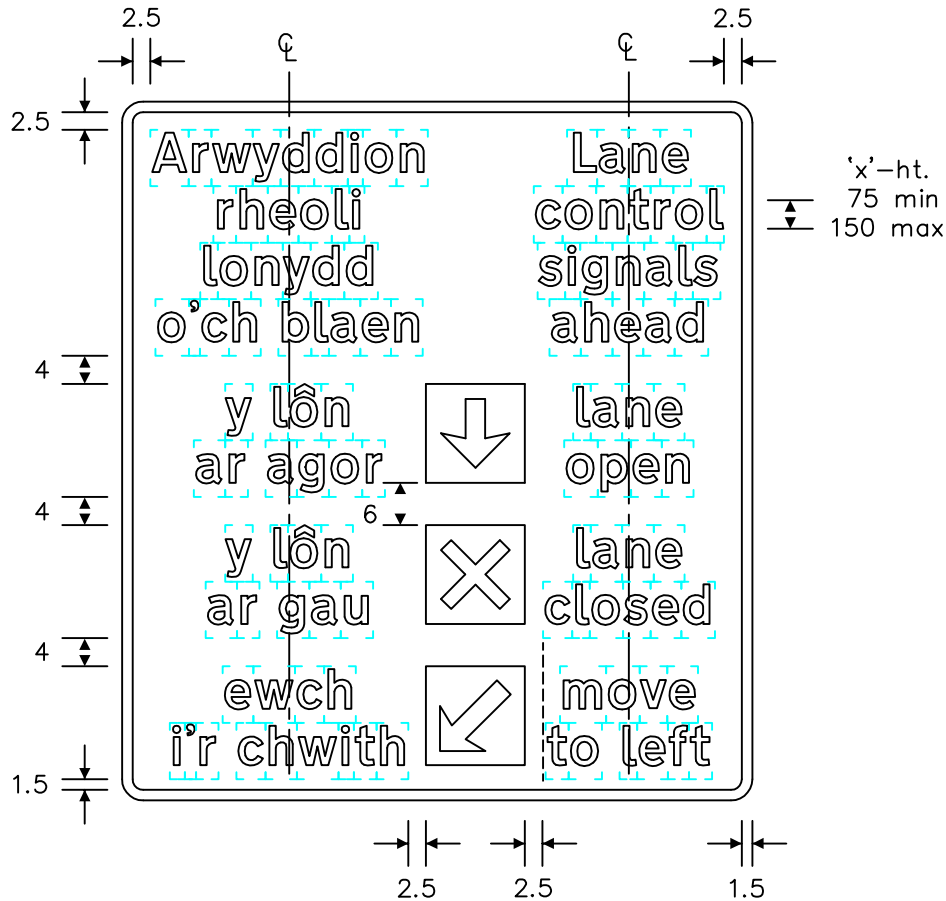


Notes: -

1. The legend is from the Transport Medium alphabet at the 'x'-heights shown.
2. The outlines of the tiles do not form part of the sign.
3. The colours are as follows: -
 - Background — Blue
 - Border & legend — White
 - Symbol tiles — Black
 - Vertical arrow — Green
 - Cross — Red
 - Diagonal arrow — White
4. The illumination of the sign must accord with the requirements of the current 'Traffic Signs Regulations and General Directions'.
5. The 'x'-heights shown are given in millimetres, all other dimensions are given in stroke widths (i.e. 1s/w = 1/4'x'-height).
6. The sign is designed in accordance with the current design rules.
7. The order of languages may be reversed if required.



REVISIONS	
1.	Dims, symbols & legend amended, no. chgd. from 819.1 26.6.98
2.	Redrawn & notes amended 13.9.00
3.	Variant added 4.12.06
4.	Note 3 amended 17.2.12
Before using this drawing, confirm with RNM3 Division that it has not been superseded.	
Drn. A.T.I.	Appd.
Chkd.	Appl. date 13.6.90
Issue: 30.3.12	
Scale: Photo-reduced	
Title	
Informatory Signs	
LANE CONTROL SIGNALS AHEAD	
WELSH GOVERNMENT	
Drwg. no. WAG/P 5010	