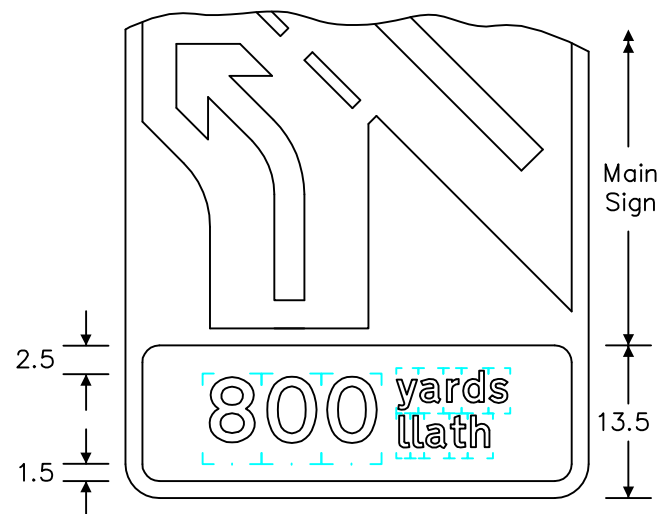
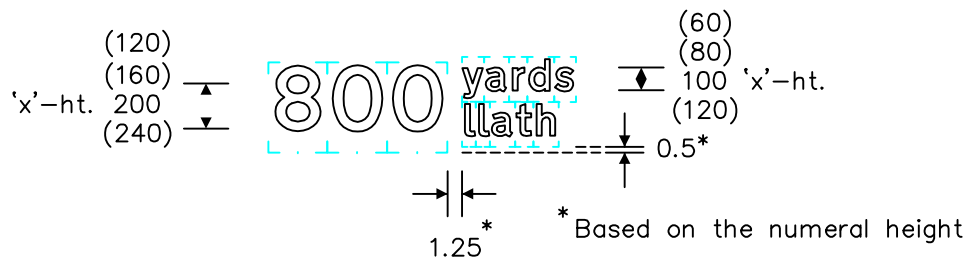


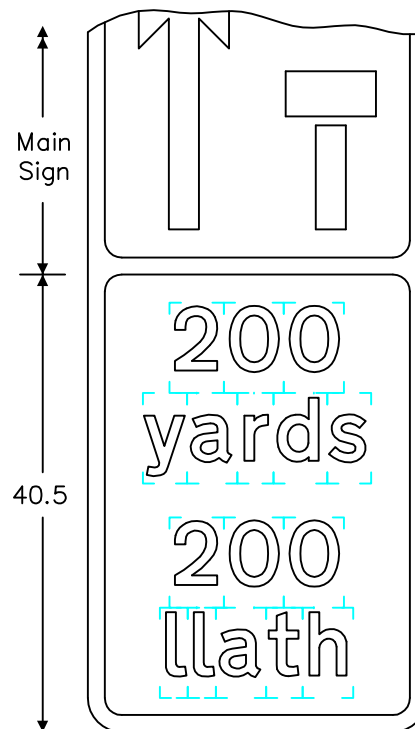
Notes:-

1. Alphabets:- Transport Medium (Primary Route & Motorway)
Transport Heavy (Non-primary Routes)
2. The outlines of the tiles do not form part of the sign.
3. The colours are as follows:-

Legends, borders, arrows & blocks	_____	{	White (Primary Routes)
			White (Motorways)
			Black (Non-primary Routes)
Backgrounds	_____	{	Dark Green (Primary Routes)
			Blue (Motorways)
			White (Non-primary Routes)
Horizontal Bar	_____		Red
4. The indication of distance may be varied as required and may be added to any sign shown on drawings P 868 to P 875 inclusive.
5. The order of languages may be reversed if required.
6. The illumination of the sign must accord with the requirements of the current 'Traffic Signs Regulations and General Directions'.
7. The 'x'-heights shown are given in millimetres, all other dimensions are given in stroke widths (i.e. 1s/w = 1/4'x'-height).



VARIANT
For narrow signs



VARIANT
For signs less than
41sw wide

REVISIONS	
1. Legend amended	3.10.03
2. Notes amended	8.3.07
2. Note 3 amended	8.2.12
Before using this drawing, confirm with RNM3 Division that it has not been superseded.	
Drn. A.T.I.	Appd.
Chkd.	Appl. date 23.9.96
Issue: 30.3.12	
Scale: Photo-reduced	
Title Informatory Signs	
DISTANCE PLATES FOR LANE GAIN and LANE DROP signs	
WELSH GOVERNMENT	
Drwg. no.	WAG/P 876