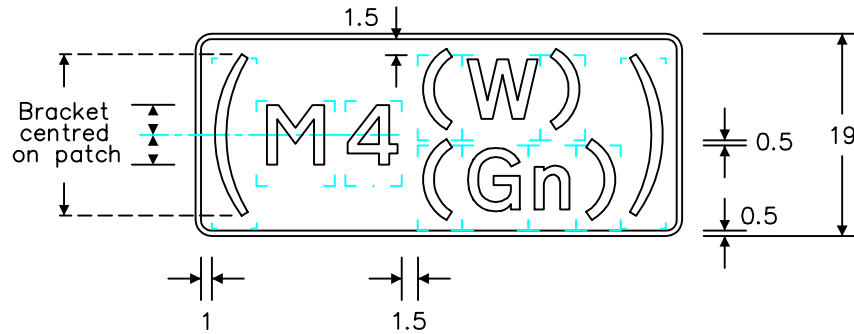


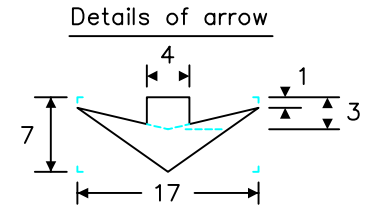
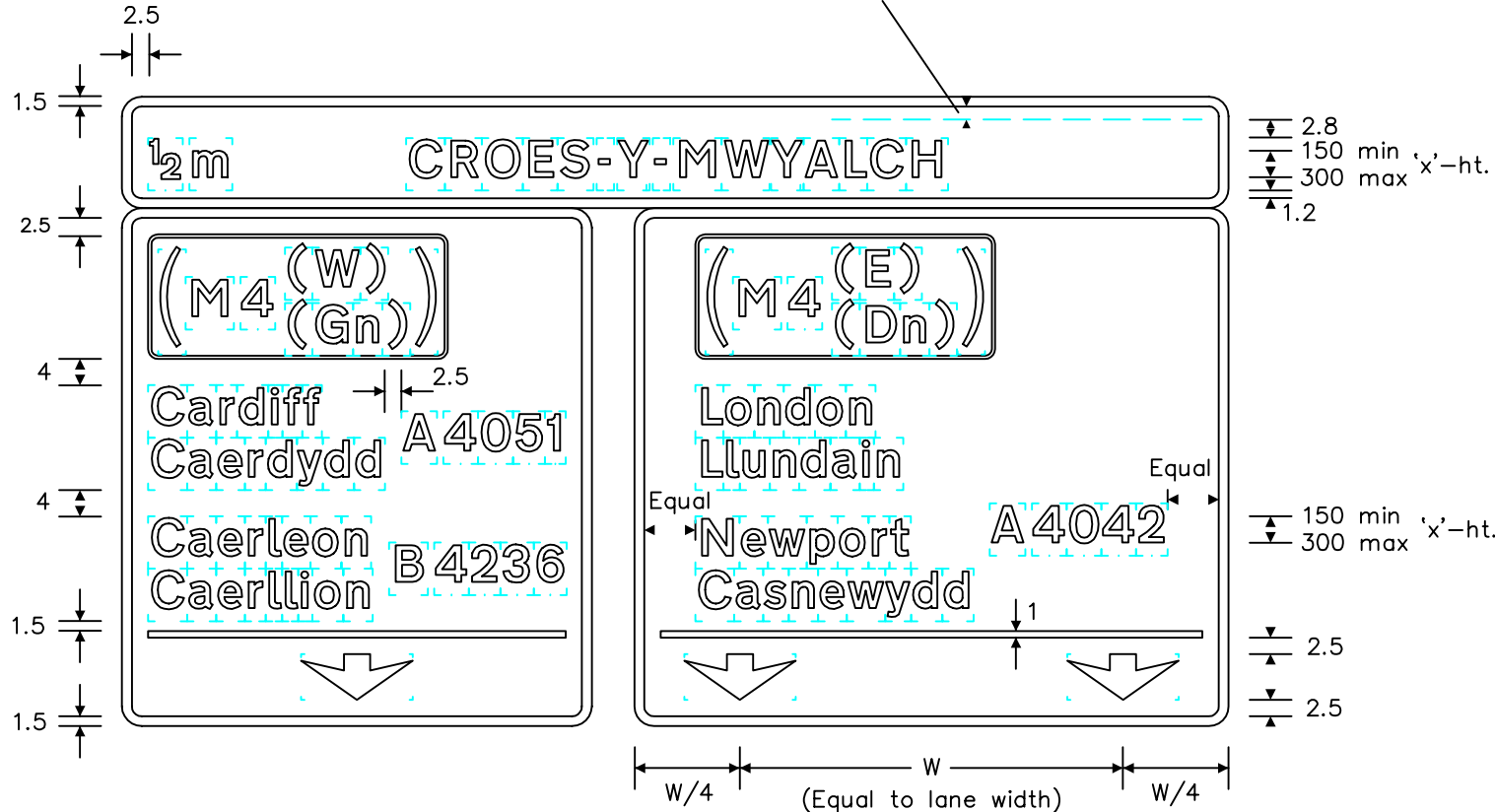
Notes: -

1. The legend is from the Transport Medium alphabet at the 'x'-heights shown.
2. The outlines of the tiles do not form part of the sign.
3. The colours are as follows: -  
 Background \_\_\_\_\_ Green  
 Borders & arrows \_\_\_\_\_ White  
 Legend \_\_\_\_\_ White (Transport Medium)  
 Route number \_\_\_\_\_ Yellow (Transport Medium)  
 Motorway patch: -  
 Route number \_\_\_\_\_ White (Transport Medium)  
 Background \_\_\_\_\_ Blue
4. The illumination of the sign must accord with the requirements of the current 'Traffic Signs Regulations and General Directions'.
5. The 'x'-heights shown are given in millimetres, all other dimensions are given in stroke widths (i.e.  $1s/w = 1/4 \times \text{'x'-height}$ ).
6. The sign is designed in accordance with the current design rules.
7. The order of languages may be reversed if required.



Details of Motorway patch

2 sw added when sign is against sky and there is no grey backing board



REVISIONS	
1. Redesigned, no. chgd. from 703.3	21.3.97
2. Redrawn & notes amended	15.8.00
3. Legend & notes amended	7.4.04
4. Notes amended	24.4.07
Before using this drawing, confirm with RNM3 Division that it has not been superseded.	
Drn. A.T.I.	Appd.
Chkd.	Appl. date 14.12.87
Issue: 24.4.07	
Scale: Photo-reduced	
Title Primary Route Directional Sign NAMED G.S. JCT. 1/2 MILE AHEAD LEFT LANE LEADS TO PRIMARY ROUTE AND TO ONE C/WAY OF M/WAY AND A NON-PRIMARY ROUTE, TWO RIGHT HAND LANES CONTINUE ON PRIMARY ROUTE AND TO OTHER C/WAY OF M/WAY WELSH ASSEMBLY GOVERNMENT	
Drwg. no.	WAG/P 2021