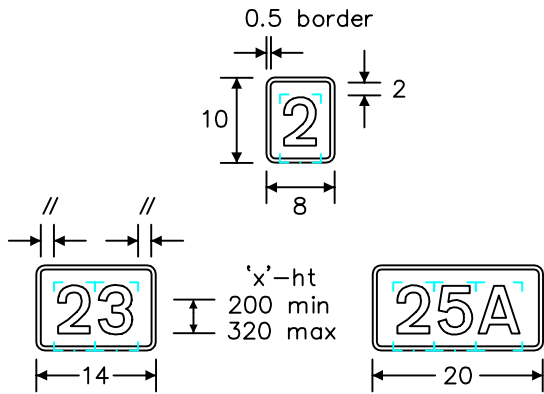
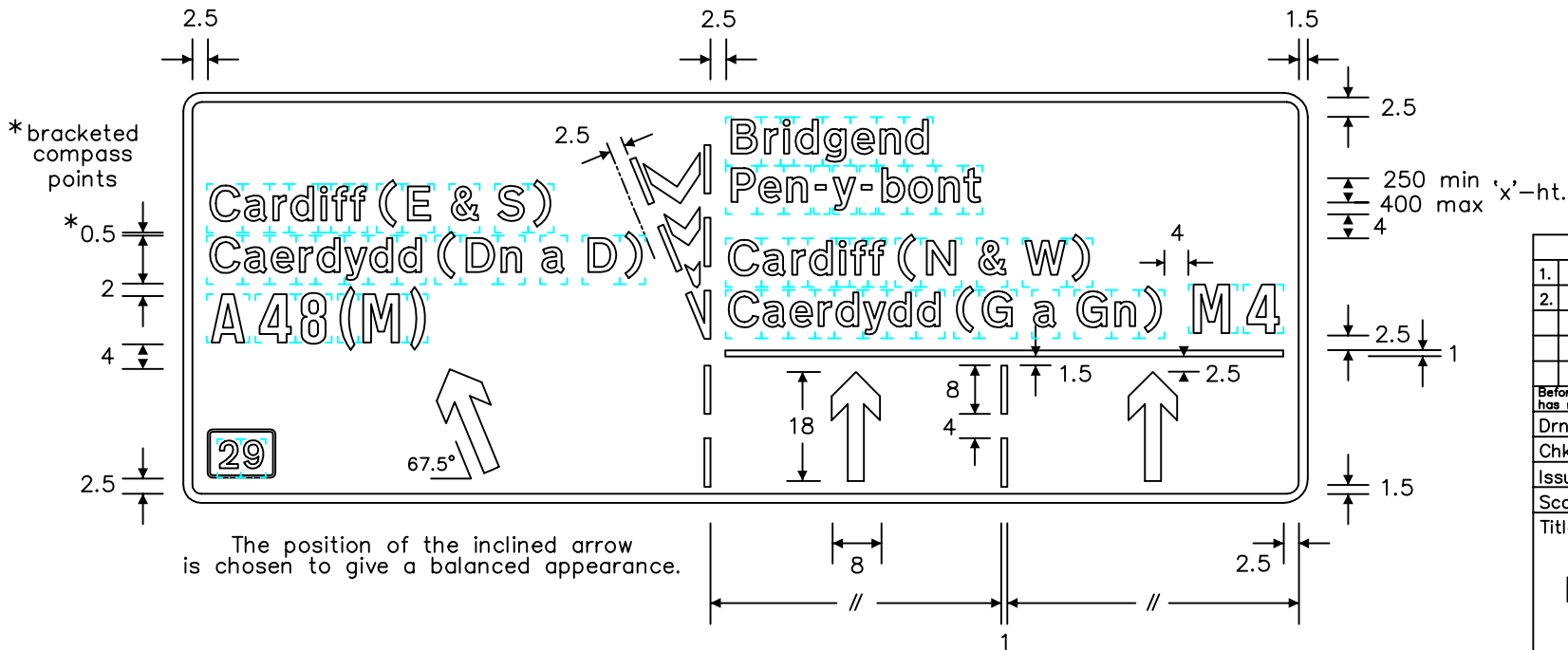
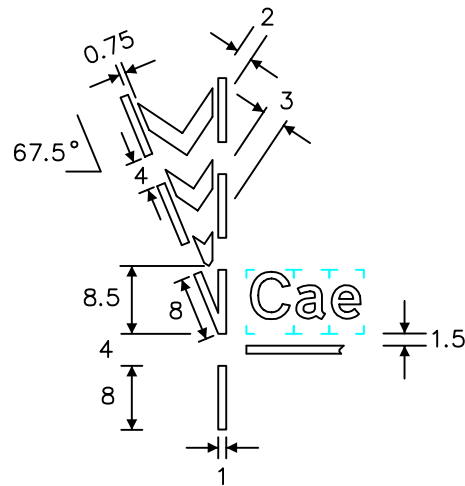


Notes: -

1. The legends are from the Transport Medium and Motorway alphabets at the 'x'-heights shown.
2. The outlines of the tiles do not form part of the sign.
3. The colours are as follows: -  
 Arrows, lane lines, border \_\_\_\_\_ White  
 Destination \_\_\_\_\_ White (Transport Medium alphabet)  
 Route number \_\_\_\_\_ White (Motorway alphabet)  
 Background \_\_\_\_\_ Blue
- Junction no. patch: -  
 Background \_\_\_\_\_ Black  
 Border \_\_\_\_\_ White  
 Number \_\_\_\_\_ White (Transport Medium alphabet)
4. The illumination of the sign must accord with the requirements of the current 'Traffic Signs Regulations and General Directions'.
5. The 'x'-heights shown are given in millimetres, all other dimensions are given in stroke widths (i.e.  $1s/w = 1/4 \times \text{'x'-height}$ ).
6. The sign is designed in accordance with the current design rules.
7. The order of languages may be reversed if required.



These dimensions are in stroke widths based on the 'x'-height of the junction number which is 80% of the main 'x'-height.



The position of the inclined arrow is chosen to give a balanced appearance.

REVISIONS	
1.	Redrawn & notes amended 30.8.00
2.	Legend & notes amended 17.11.04
Before using this drawing, confirm with RNM3 Division that it has not been superseded.	
Drn. A.T.I.	Appd.
Chkd.	Appl. date
Issue: 17.11.04	
Scale: Photo-reduced	
Title Motorway Informatory Sign	
LANE DESTINATION INDICATIONS	
WELSH ASSEMBLY GOVERNMENT	
Drwg. no. WAG/P 2904.1	