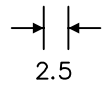
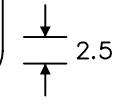
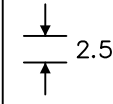
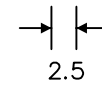
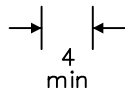


150 min 'x'-height  
300 max



Symbol centred on longest legend



Notes: -

1. The legend is from the Transport Medium alphabet at the 'x'- heights shown.
2. Details of the symbols are given on the T series of drawings.
3. The outlines of the tiles do not form part of the sign.
4. The colours are as follows: -  
Legend, symbols, route symbol & border ——— White  
Background ——— Brown
5. The illumination of the sign must accord with the requirements of the current 'Traffic Signs Regulations and General Directions'.
6. The 'x'-heights shown are given in millimetres, all other dimensions are given in stroke widths (i.e. 1s/w = 1/4'x'-height).
7. The sign is designed in accordance with the current design rules.
8. The order of languages may be reversed if required.

REVISIONS	
1.	Dims. amended, no. chgd. from WBM 932 20.2.98
2.	Legend & notes amended 18.2.05
Before using this drawing, confirm with RNM3 Division that it has not been superseded.	
Drn.	A.T.I.
Chkd.	Appl. date 7.11.86
Issue: 18.2.05	
Scale: Photo-reduced	
Title Motorway Slip Road Direction Sign	
JUNCTION AHEAD LEADING TO THE TOURIST ATTRACTIONS SHOWN	
WELSH ASSEMBLY GOVERNMENT	
Drwg. no.	WAG/P 2925