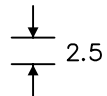
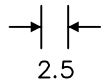
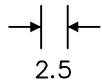
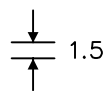
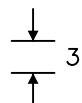


Notes:—

1. The legend is from the Transport Medium alphabet at the 'x'— heights shown.
2. The colours are as follows:—
 Legend & border ——— White
 Background ——— Brown
3. The illumination of the sign must accord with the requirements of the current 'Traffic Signs Regulations and General Directions'.
4. The 'x'—heights shown are given in millimetres, all other dimensions are given in stroke widths (i.e. 1s/w = 1/4'x'—height).
5. The sign is designed in accordance with the current design rules.
6. The order of languages may be reversed if required.



250 min 'x'—height
 300 max 'x'—height



REVISIONS

1.	Redrawn & notes amended	8.9.00
2.	Legend & notes amended	17.2.05

Before using this drawing, confirm with RNM3 Division that it has not been superseded.

Drn. A.T.I.

Chkd. Appl. date 4.11.98

Issue: 17.2.05

Scale: Photo-reduced

Title Motorway Informatory Sign
 ROUTE TO BE FOLLOWED AT A
 JUNCTION AHEAD TO A TOURIST
 ATTRACTION NOT OTHERWISE
 SHOWN AT THAT JUNCTION

WELSH ASSEMBLY GOVERNMENT

Drwg. no. WAG/P 2927.1