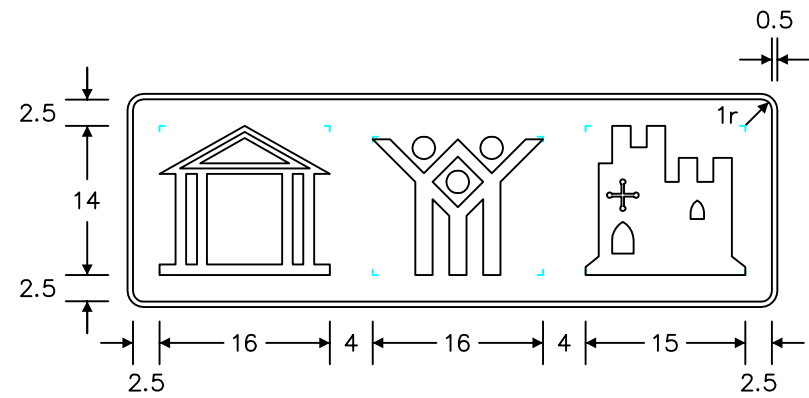
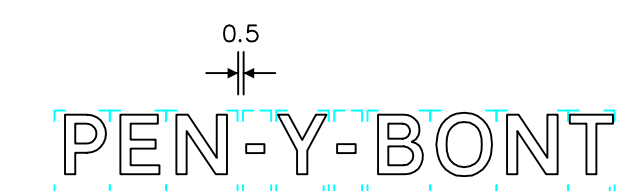
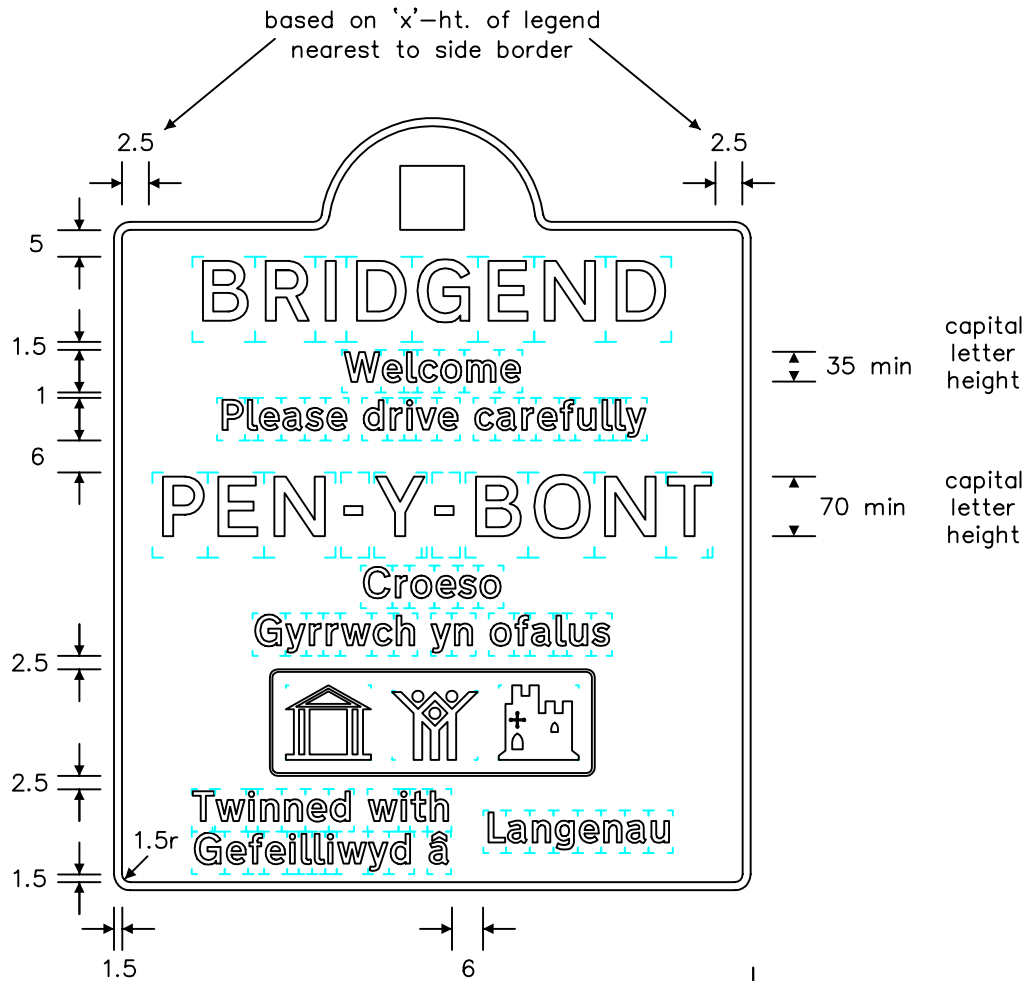


Notes: -

1. The legend shown is from the Transport Medium alphabet but other alphabets are permitted.
2. Details of the tourist attraction symbols are given on the 'T' and 'AT' series of drawings.
3. The outlines of the tiles do not form part of the sign.
4. Colours: -
Any contrasting colours, except red, may be used. Where Transport alphabet is used, Transport Medium should be used for light characters on a dark background and Transport Heavy for dark characters on a light background. The tourist attraction panel is always brown with white symbols and border. The border of the panel shall be omitted when placed on a light background.
5. The letter heights are in millimetres, other dimensions are in stroke widths based on the smaller of the two legends where shown.
(5.6sw = capital letter height)
6. The design may be varied in accordance with the current 'Traffic Signs Regulations and General Directions'.
7. The order of languages may be reversed if required.



REVISIONS	
1. Redesigned, nos. chgd. from 743.1 & 744.1	1.9.97
2. Redrawn & notes amended	22.8.00
3. Redesigned & number changed	12.8.04
4. Notes amended, panel details added	5.4.06
5. Layout amended	16.8.07
Before using this drawing, confirm with RNM3 Division that it has not been superseded.	
Drn. A.T.I.	Appd.
Chkd.	Appl. date 3.2.88
Issue: 16.8.07	
Scale: Photo-reduced	
Title Informatory Sign TOWN OR VILLAGE BOUNDARY SIGN with EXTRA INFORMATION	
WELSH ASSEMBLY GOVERNMENT	
Drwg. no. WAG/P 2403.1	