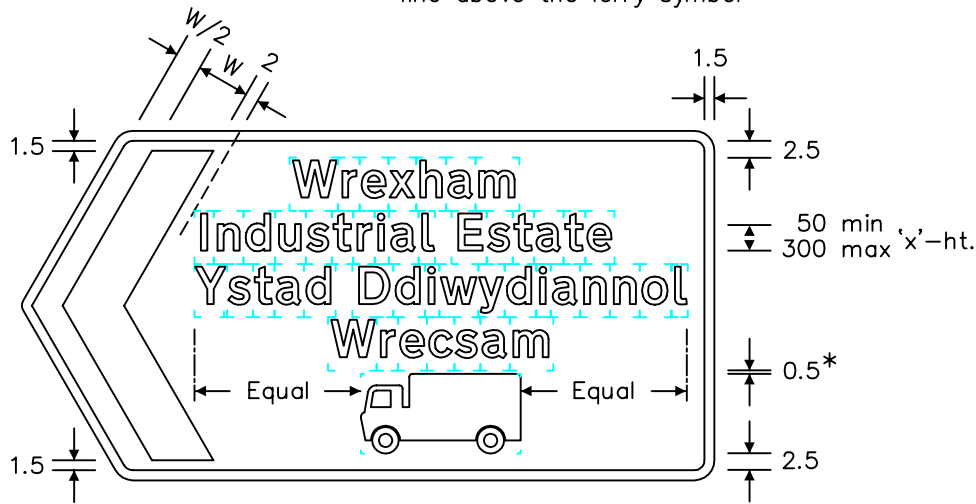


* This dimension is increased to 1sw when there is a descender in the line above the lorry symbol

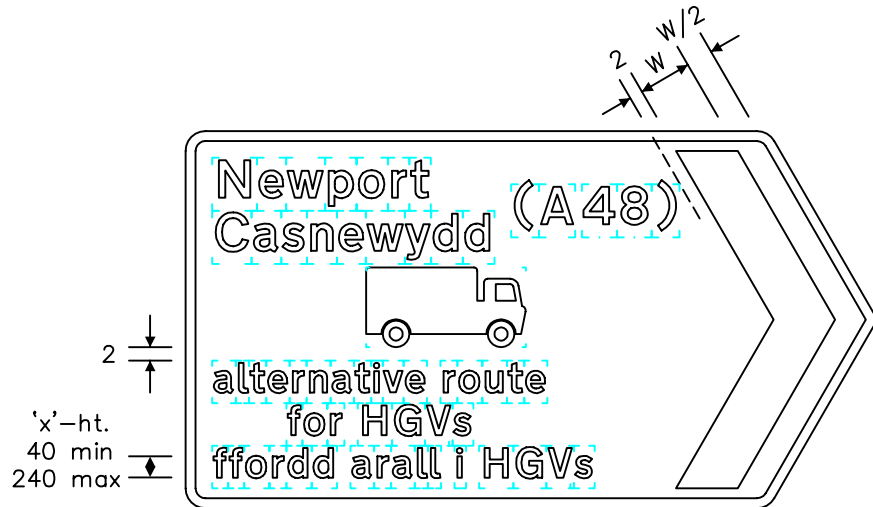


Notes:-

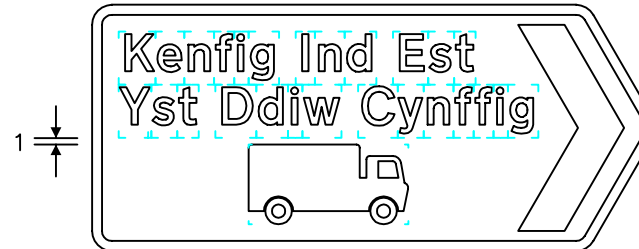
1. The legend is from the Transport Medium alphabet at the 'x'-heights shown.
2. Details of the lorry symbol are given on drawing S 32 sheet 1. The symbol faces the direction of the chevron.
3. The outlines of the tiles do not form part of the sign.
4. The colours are as follows:-
Background _____ Black
Legend, symbol, chevron and border _____ White
5. The illumination of the sign must accord with the requirements of the current 'Traffic Signs Regulations and General Directions'.
6. The 'x'-heights shown are given in millimetres, all other dimensions are given in stroke widths based on the placename 'x'-height (i.e. $1s/w = 1/4 \times$ '-height).
7. The sign is designed in accordance with the current design rules.
8. The order of languages may be reversed if required.
9. See sheet 2 for other variants.

The width of the chevron is determined from the overall height of the sign and shall take the value as shown in the table below.

HEIGHT OF SIGN H sw	WIDTH OF CHEVRON W sw
<19	3
19 to <27	4
27 to <35	5
35 to <43	6
43 to <51	7
51 to <59	8


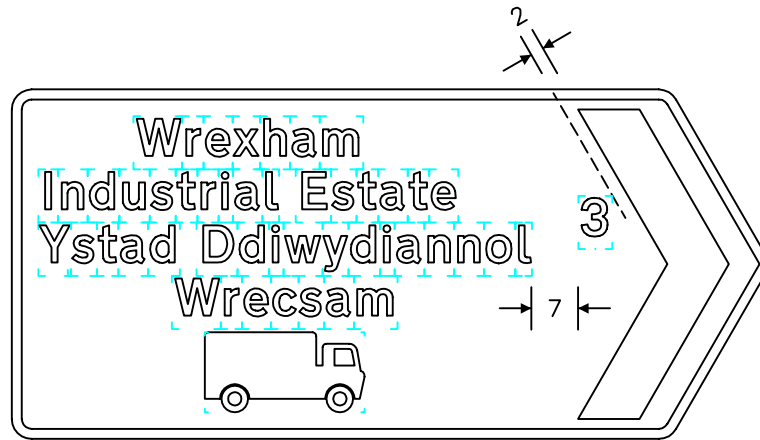
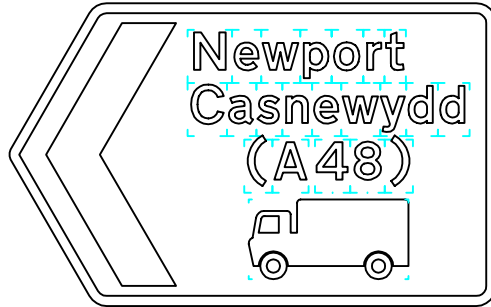


Variant



Variant using abbreviations

REVISIONS	
1.	Redrawn 31.12.87
2.	Redesigned. nos. chgd. from 727.2 & 728.3 28.1.98
3.	Redrawn & notes amended 29.8.00
4.	Variants added, 2805 removed 15.11.04
5.	Variant added 30.11.06
Before using this drawing, confirm with RNM3 Division that it has not been superseded.	
Drn. A.T.I.	Appd.
Chkd.	Appl. date 17.10.75
Issue: 30.11.06	
Scale: Photo-reduced	
Title Directional Signs DIRECTION OF ROUTE ADVISED FOR GOODS VEHICLES (sign on all-purpose road)	
WELSH ASSEMBLY GOVERNMENT	
Drwg. no.	WAG/P 2806
Sheet 1 of 2	



Variants using route numbers

Notes: -

1. The legend is from the Transport Medium alphabet at the 'x'-heights shown.
2. Details of the lorry symbol are given on drawing S 32 sheet 1. The symbol faces the direction of the chevron.
3. The outlines of the tiles do not form part of the sign.
4. The colours are as follows: -
 Background ——— Black
 Legend, symbol, chevron and border ——— White
 Route Numbers: -
 Non-primary route ——— White on the black background
 Primary route patch ——— Yellow on Green with White border
 Motorway patch ——— White on Blue with White border
5. The illumination of the sign must accord with the requirements of the current 'Traffic Signs Regulations and General Directions'.
6. The 'x'-heights shown are given in millimetres, all other dimensions are given in stroke widths (i.e. 1s/w = 1/4'x'-height).
7. The sign is designed in accordance with the current design rules.
8. The order of languages may be reversed if required.
9. See sheet 1 for other dimensions and other variants.

REVISIONS	
1.	Redrawn 31.12.87
2.	Redesigned. nos. chgd. from 727.2 & 728.3 28.1.98
3.	Redrawn & notes amended 29.8.00
4.	Variants added, 2805 removed 15.11.04
5.	Variant added, notes amended 30.11.06
Before using this drawing, confirm with RNM3 Division that it has not been superseded.	
Drn. A.T.I.	Appd.
Chkd.	Appl. date 17.10.75
Issue: 30.11.06	
Scale: Photo-reduced	
Title Directional Signs	
DIRECTION OF ROUTE ADVISED FOR GOODS VEHICLES (sign on all-purpose road) (variants)	
WELSH ASSEMBLY GOVERNMENT	
Drwg. no.	WAG/P 2806
Sheet 2 of 2	