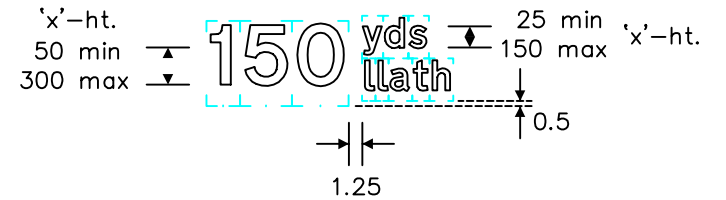
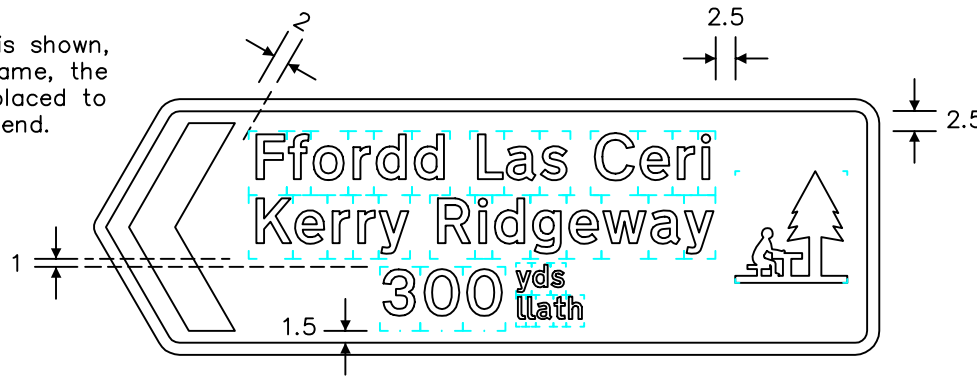


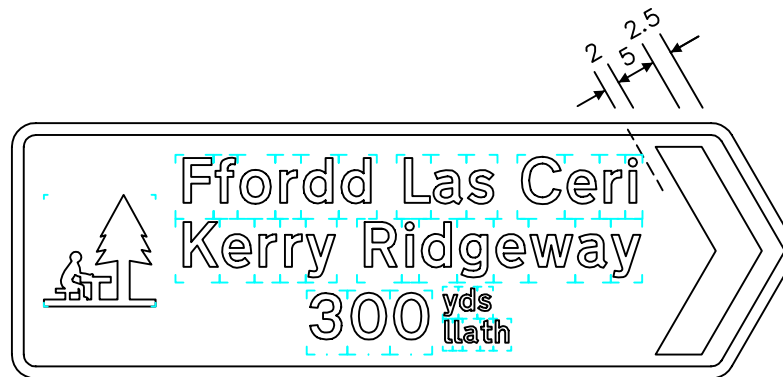
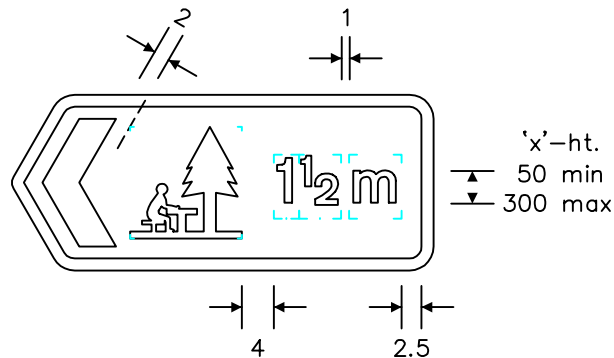
Notes: -

1. The legend is from the Transport Medium alphabet at the 'x'-heights shown.
2. The outlines of the tiles do not form part of the sign.
3. Details of the picnic area symbol are given on drawing T4.
4. The colours are as follows: -
Legend, symbol, chevron & border ——— White
Background ——— Brown
5. The illumination of the sign must accord with the requirements of the current 'Traffic Signs Regulations and General Directions'.
6. The 'x'-heights shown are given in millimetres, all other dimensions are given in stroke widths based on the numeral 'x'-height. (i.e. 1s/w = 1/4'x'-height).
7. The sign is designed in accordance with the current design rules.
8. The order of languages may be reversed if required.
9. See sheet 2 for other variants.


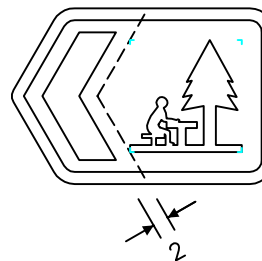
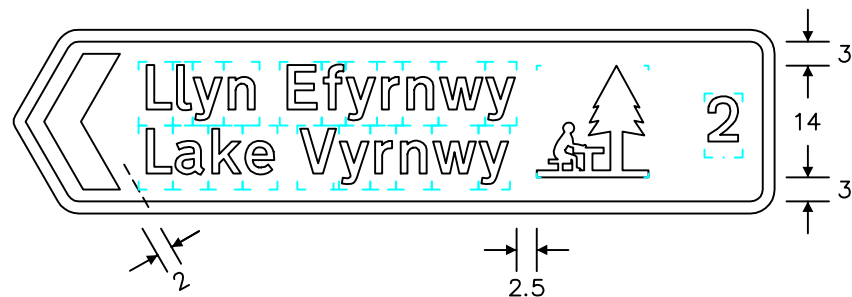
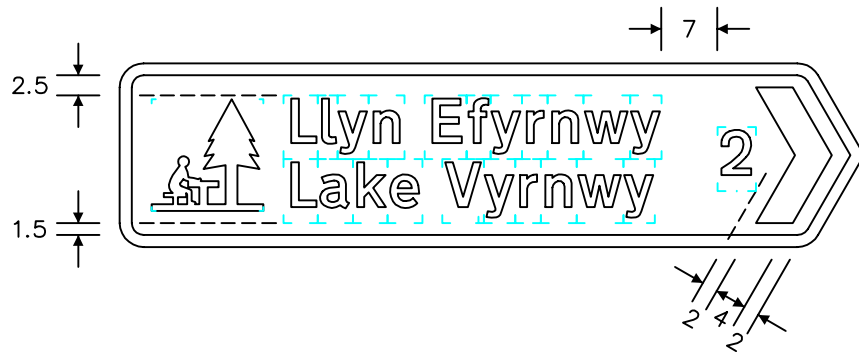
Where a distance is shown, but not a place name, the symbol is always placed to the left of the legend.



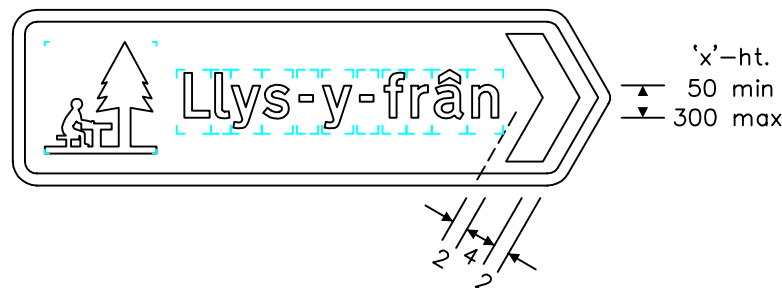
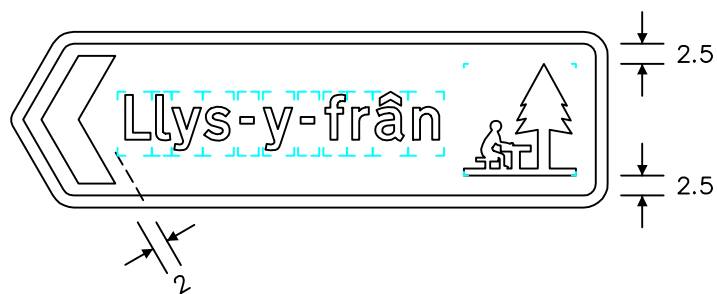
VARIANTS



REVISIONS	
1.	Layout of legend amended 1.12.82
2.	Legend & colours amended, no.chgd. to WBM 7.11.86
3.	Dims. changed, no. chgd. from WBM 753.1A 11.7.97
4.	Redrawn & notes amended 21.8.00
5.	Legend & notes amended 30.6.04
6.	Variants added 24.1.06
Before using this drawing, confirm with RNM3 Division that it has not been superseded.	
Drn.	A.T.I.
Appd.	
Chkd.	
Appl. date	7.6.76
Issue: 24.1.06	
Scale: Photo-reduced	
Title	
Tourist Facility Signs	
DIRECTION TO A PICNIC AREA	
WELSH ASSEMBLY GOVERNMENT	
Drwg. no.	WAG/P 2306
Sheet 1 of 2	



Where a place name is added, the distance in miles is expressed as numerals only. Where distances are expressed as 'm' or 'yds', the symbol and legend are positioned as shown on sheet 1.



Notes: -

1. The legend is from the Transport Medium alphabet at the 'x'-heights shown.
2. The outlines of the tiles do not form part of the sign.
3. Details of the picnic area symbol are given on drawing T4.
4. The colours are as follows: -
Legend, symbol, chevron & border ——— White
Background ——— Brown
5. The illumination of the sign must accord with the requirements of the current 'Traffic Signs Regulations and General Directions'.
6. The 'x'-heights shown are given in millimetres, all other dimensions are given in stroke widths (i.e. 1s/w = 1/4'x'-height).
7. The sign is designed in accordance with the current design rules.
8. The order of languages may be reversed if required.
9. See sheet 1 for other dimensions and other variants.

REVISIONS	
1.	Layout of legend amended 1.12.82
2.	Legend & colours amended, no.chgd. to WBM 7.11.86
3.	Dims. changed, no. chgd. from WBM 753.1A 11.7.97
4.	Redrawn & notes amended 21.8.00
5.	Legend & notes amended 30.6.04
6.	Variants added 24.1.06
Before using this drawing, confirm with RNM3 Division that it has not been superseded.	
Drn.	A.T.I.
Appd.	
Chkd.	
Appl. date	7.6.76
Issue:	24.1.06
Scale:	Photo-reduced
Title	Tourist Facility Signs
DIRECTION TO A PICNIC AREA (variants)	
WELSH ASSEMBLY GOVERNMENT	
Drwg. no.	WAG/P 2306
Sheet 2 of 2	