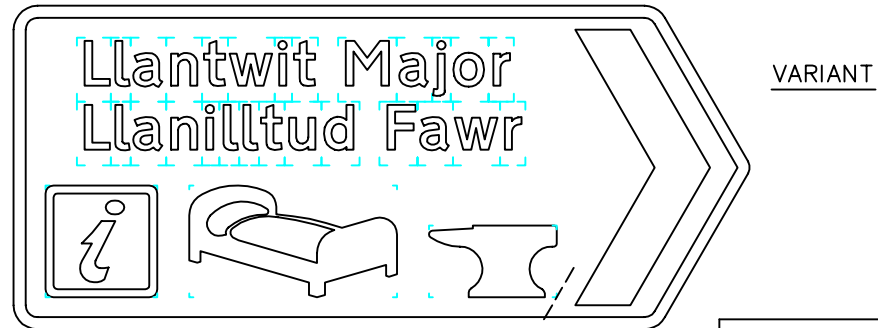
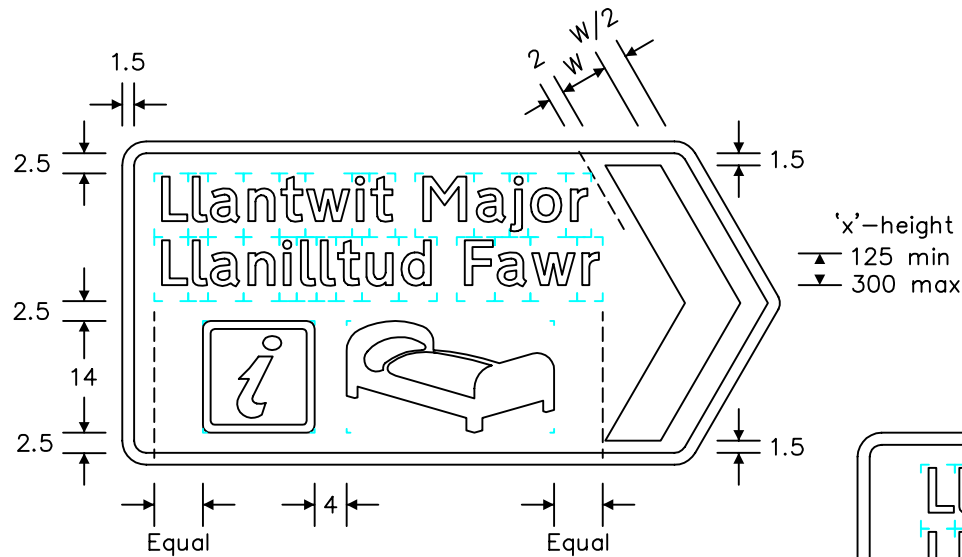


Notes: -

1. The legend is from the Transport Medium alphabet at the 'x'-heights shown.
2. Details of the tourist attraction symbols are given on the 'T' and 'AT' series of drawings.
3. The outlines of the tiles do not form part of the sign.
4. The colours are as follows: -
 Background _____ Brown
 Border, legend, symbols and chevron _____ White
5. The illumination of the sign must accord with the requirements of the current 'Traffic Signs Regulations and General Directions'.
6. The 'x'-heights shown are given in millimetres, all other dimensions are given in stroke widths (i.e. $1s/w = 1/4 'x'$ -height).
7. The sign is designed in accordance with the current design rules.
8. The order of languages may be reversed if required.
9. See sheet 2 for other variants.



VARIANT

Applies to all symbols

The width of the chevron is determined from the overall height of the sign and shall take the value as shown in the table below.

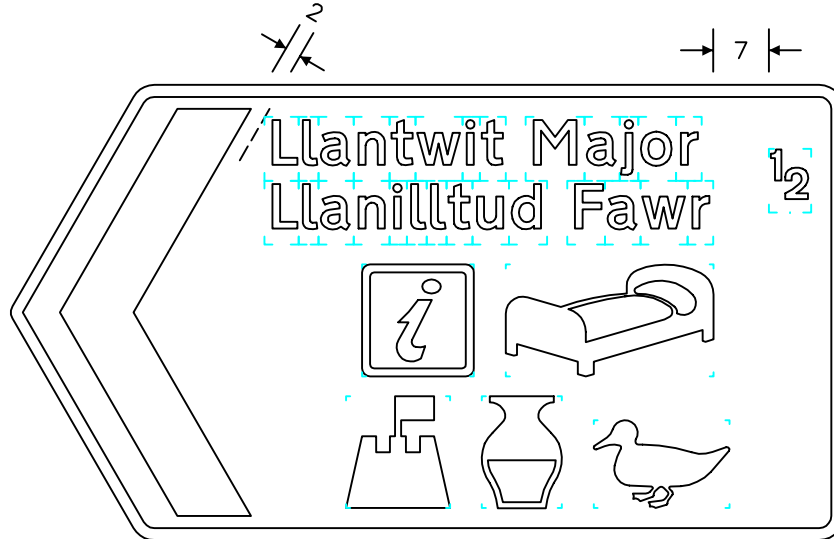
HEIGHT OF SIGN H sw	WIDTH OF CHEVRON W sw
<19	3
19 to <27	4
27 to <35	5
35 to <43	6
43 to <51	7
51 to <59	8

Where the height exceeds 59sw it is recommended that two or more smaller signs are used.

REVISIONS	
1. Redrawn & notes amended	22.8.00
2. 'x'-heights & notes amended	11.8.04
3. Dimensions amended, variants added	15.3.06
Before using this drawing, confirm with RNM3 Division that it has not been superseded.	
Drn. A.T.I.	Appd.
Chkd.	Appl. date 6.2.96
Issue: 15.3.06	
Scale: Photo-reduced	
Title	
Services and Tourist Facility Signs	
DIRECTION TO A SMALL TOWN OR VILLAGE WITH TOURIST FACILITIES	
WELSH ASSEMBLY GOVERNMENT	
Drwg. no.	WAG/P 2329

Notes: -

1. The legend is from the Transport Medium alphabet at the 'x'-heights shown.
2. Details of the tourist attraction symbols are given on the 'T' and 'AT' series of drawings.
3. The outlines of the tiles do not form part of the sign.
4. The colours are as follows: -
Background _____ Brown
Border, legend, symbols and chevron _____ White
5. The illumination of the sign must accord with the requirements of the current 'Traffic Signs Regulations and General Directions'.
6. The 'x'-heights shown are given in millimetres, all other dimensions are given in stroke widths (i.e. $1s/w = 1/4 'x'$ -height).
7. The sign is designed in accordance with the current design rules.
8. The order of languages may be reversed if required.
9. See sheet 1 for other dimensions and other variants.



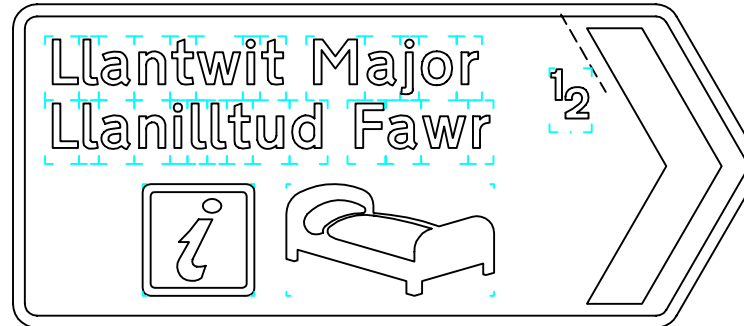
2.5

w/2

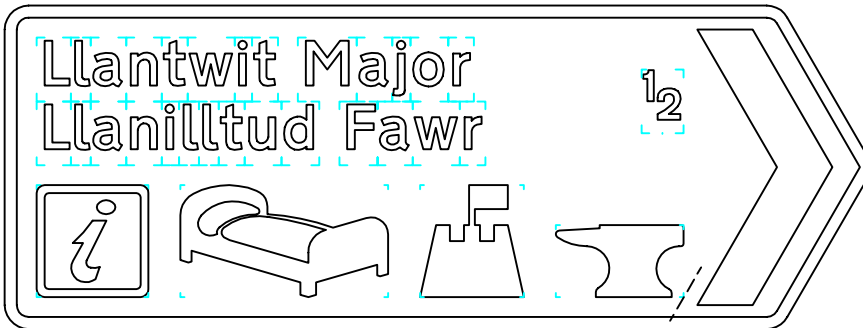
4
Applies to all symbols

'x'-height
125 min
300 max

7 min



w/2



w/2

The width of the chevron is determined from the overall height of the sign and shall take the value as shown in the table below.

HEIGHT OF SIGN H sw	WIDTH OF CHEVRON W sw
<19	3
19 to <27	4
27 to <35	5
35 to <43	6
43 to <51	7
51 to <59	8

Where the height exceeds 59sw it is recommended that two or more smaller signs are used.

REVISIONS

1. Redrawn & notes amended	22.8.00
2. 'x'-heights & notes amended	11.8.04
3. Dimensions amended, variants added	15.3.06

Before using this drawing, confirm with RNM3 Division that it has not been superseded.

Drn. A.T.I.	Appd.
Chkd.	Appl. date 6.2.96

Issue: 15.3.06

Scale: Photo-reduced

Title
Services and Tourist Facility Signs
DIRECTION TO A
SMALL TOWN OR VILLAGE
WITH TOURIST FACILITIES
(variants)

WELSH ASSEMBLY GOVERNMENT

Drwg. no. WAG/P 2329