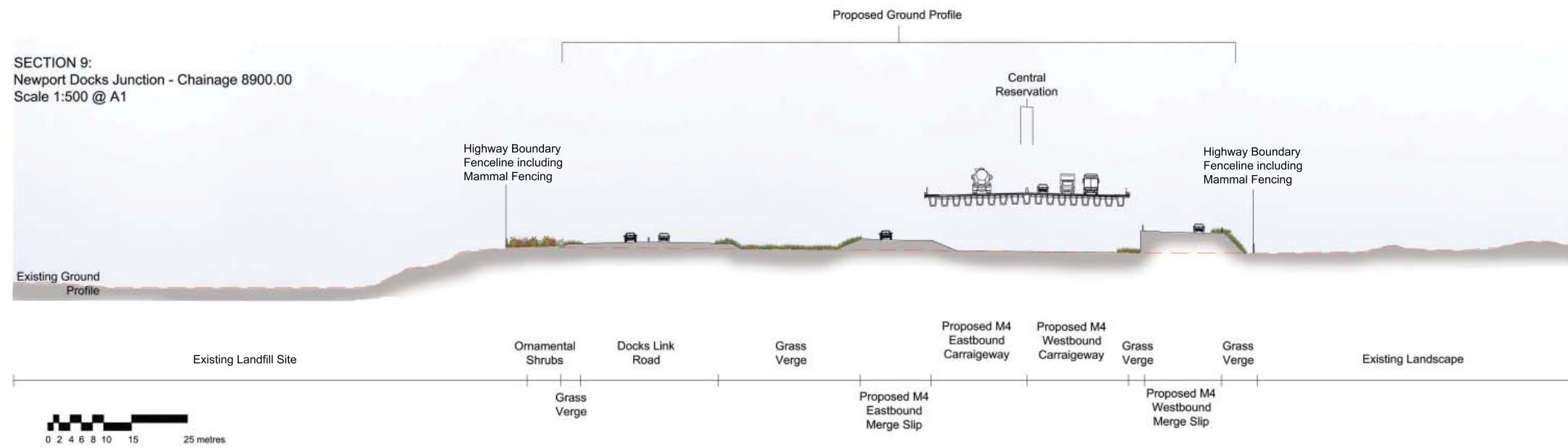


SECTION 9:  
Newport Docks Junction - Chainage 8900.00  
Scale 1:500 @ A1



SECTION 10:  
Newport Docks Link Road  
Scale 1:500 @ A1



Notes //

For location of indicative sections refer to ES Chapter 2, Figures 2.6 a-p Environmental Masterplans



Llywodraeth Cymru  
Welsh Government

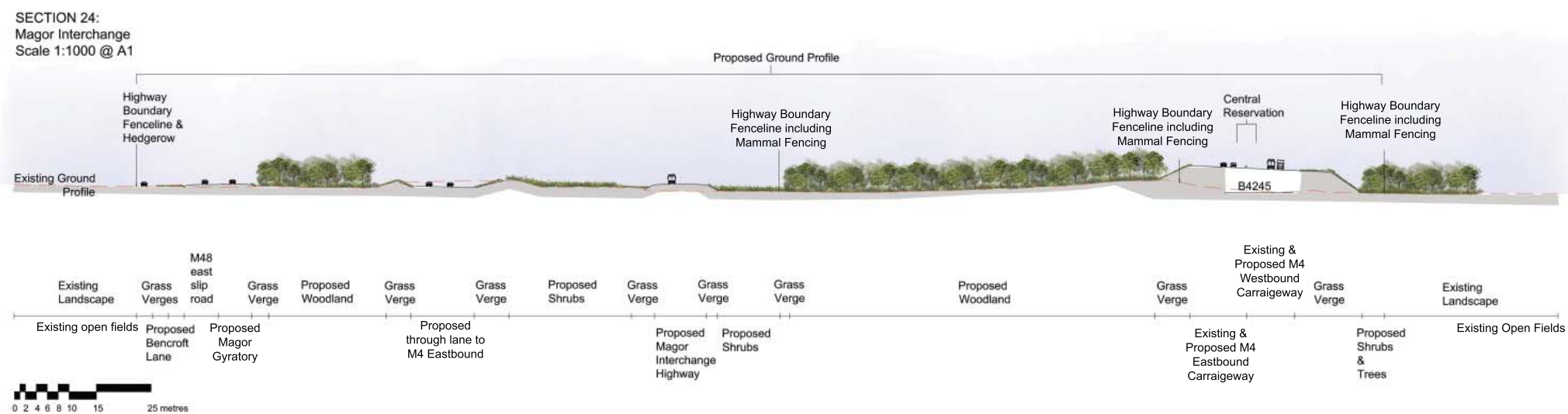
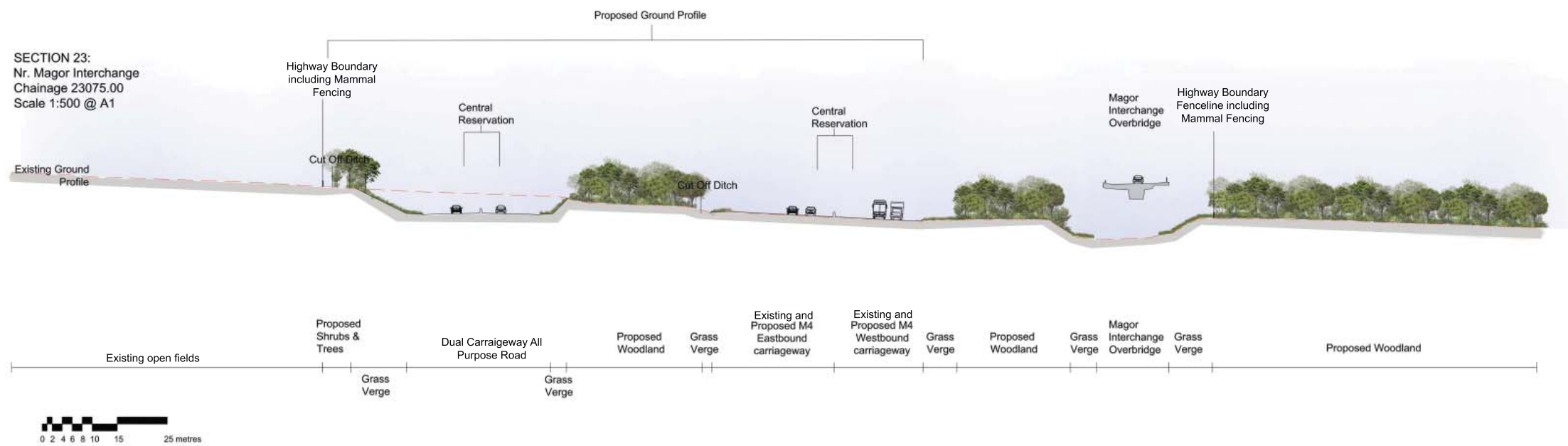
ENVIRONMENTAL STATEMENT SUPPLEMENT

New Section of Motorway  
Indicative Landscape Sections

Sheet 5 of 13

Figure: R2.7e	Revision: 1
Date: September 2016	Status: At Issue
Drawn: ERM	Checked: NJR
Scale: 1:500 @ A1 1:250 @ A3	
© Crown copyright and database right 2016. Ordnance Survey 100021874. Welsh Government. © Hawffraint a hawliau cronfa ddata'r Goron 2016. Rhif Trwydded yr Arolwg Ordnans 100021874.	
dwg ref:	

O:\8235 M4 Newport Relief Motorway\Tech\Drawings\8235-0391-01.dwg Ordnance Survey data © Crown copyright and database right 2015



Notes //  
For location of indicative sections refer to ES Chapter 2, Figure 2.6 a-p Environmental Masterplans



Llywodraeth Cymru  
Welsh Government


ENVIRONMENTAL STATEMENT SUPPLEMENT

New Section of Motorway  
Indicative Landscape Sections

Sheet 12 of 13

Figure: R2.71	Revision: 1
Date: September 2016	Status: At Issue
Drawn: ERM	Checked: NJR
Scale: 1:500 @ A1 1:250 @ A3	
© Crown copyright and database right 2016. Ordnance Survey 100021874. Welsh Government. © Hawffraint a hawliau cronfa ddata'r Goron 2016. Rhif Trwydded yr Arolwg Ordnans 100021874.	
dwg ref:	

SECTION 25:  
Magor Interchange/Caldicot Road  
Scale 1:1000 @ A1



Notes //  
For location of indicative sections refer to ES Chapter 2, Figures 2.6 a-p Environmental Masterplans



ENVIRONMENTAL STATEMENT SUPPLEMENT

New Section of Motorway  
Indicative Landscape Sections

Figure: R2.7m	Revision: 1
Date: September 2016	Status: At Issue
Drawn: ERM	Checked: NJR
Scale: 1:500 @ A1 1:250 @ A3	

© Crown copyright and database right 2016. Ordnance Survey 100021874. Welsh Government.  
© Hawfrint a hawliau cronfa ddata'r Goron 2016. Rhif Trwydded yr Arolwg Ordnans 100021874.  
dwg ref:

O:\8235 M4 Newport Relief Motorway\Tech\Drawings\8235-0391-01.dwg Ordnance Survey data © Crown copyright and database right 2015