

Contains Ordnance Survey data © Crown copyright and database right 2016

| | | | | | | |
|------------------------------|--|--|---|---------------------------------------|--|------------------|
| OS reference: 344032, 187486 | Date of photograph: 19/01/2016 | |  | Llywodraeth Cymru Welsh Government | Figure: R 9.11j(i) | Revision: - |
| | | | | | Date: September 2016 | Status: AT ISSUE |
| | | | | | Drawn: RM | Checked: NR |
| | | | | | Existing Winter View Viewpoint 144b | |
| Eye level: 12.9m AOD | Camera height:1.5m | | | | Environmental Statement Supplement | |
| Direction to site: northeast | Horizontal field of view: Approx. 75° | | | | | |
| Distance to site: 0.3km | Principal viewing distance: 300mm @ A3 | | | | | |



| | | | | | | |
|------------------------------|--|--|---|---------------------------------------|---|------------------|
| OS reference: 344032, 187486 | Date of photograph: 19/01/2016 | |  | Llywodraeth Cymru Welsh Government | Figure: R9.11j(ii) | Revision: - |
| | | | | | Date: September 2016 | Status: AT ISSUE |
| | | | | | Drawn: RM | Checked: NR |
| | | | | | Proposed Year 1 Winter View Viewpoint 144b | |
| Eye level: 12.9m AOD | Camera height:1.5m | | | | Environmental Statement Supplement | |
| Direction to site: northeast | Horizontal field of view: Approx. 75° | | | | | |
| Distance to site: 0.3km | Principal viewing distance: 300mm @ A3 | | | | | |



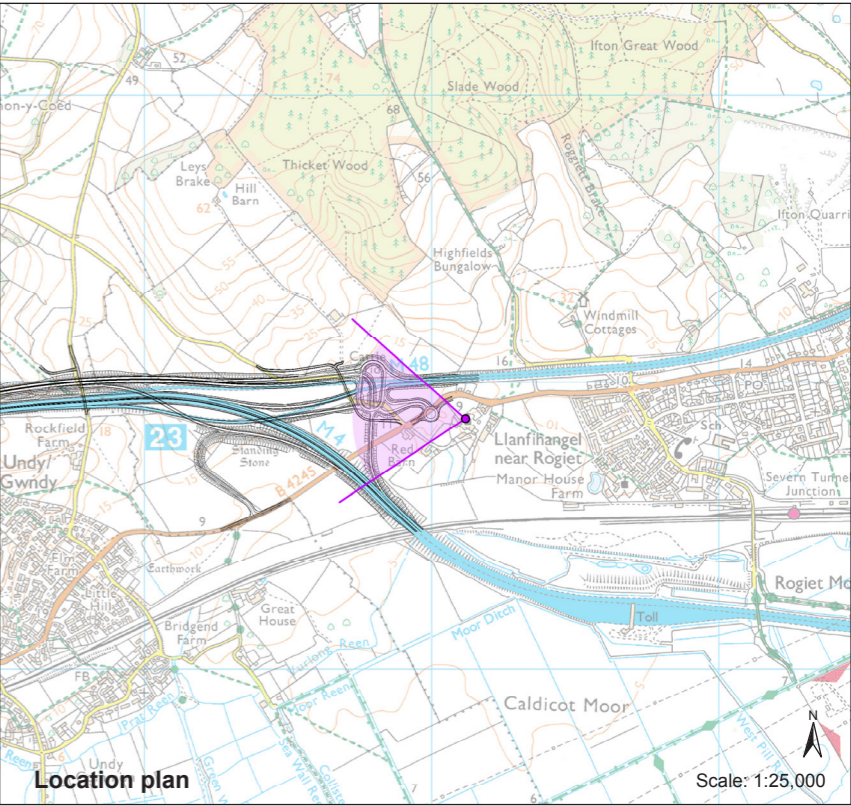
| | | | | | | |
|---|---|--|--|--|---|------------------|
| OS reference: 344032, 187486 Eye level: 12.9m AOD Direction to site: northeast Distance to site: 0.3km | Date of photograph: 19/01/2016 Camera height:1.5m Horizontal field of view: Approx. 40° Principal viewing distance: 500mm @ A3 | |  Llywodraeth Cymru Welsh Government | | Figure: R9.11j(iii) | Revision: - |
| | | | | | Date: September 2016 | Status: AT ISSUE |
| | | | | | Drawn: RM | Checked: NR |
| | | | | | Proposed Year 1 Winter Single Frame Viewpoint 144b | |
| | | | Environmental Statement Supplement | | | |



| | | | | | | |
|---|---|--|--|--|--|------------------|
| OS reference: 344032, 187486 Eye level: 12.9m AOD Direction to site: northeast Distance to site: 0.3km | Date of photograph: 10/06/2015 Camera height:1.5m Horizontal field of view: Approx. 75° Principal viewing distance: 300mm @ A3 | |  Llywodraeth Cymru Welsh Government | | Figure: R9.11j(v) | Revision: - |
| | | | | | Date: September 2016 | Status: AT ISSUE |
| | | | | | Drawn: RM | Checked: NR |
| | | | | | Proposed Year 15 Summer View Viewpoint 144b | |
| Environmental Statement Supplement | | | | | | |



| | | | | | | |
|---|---|--|--|--|--|------------------|
| OS reference: 344032, 187486 Eye level: 12.9m AOD Direction to site: northeast Distance to site: 0.3km | Date of photograph: 10/06/2015 Camera height:1.5m Horizontal field of view: Approx. 40° Principal viewing distance: 500mm @ A3 | |  Llywodraeth Cymru Welsh Government | | Figure: R9.11j(vi) | Revision: - |
| | | | | | Date: September 2016 | Status: AT ISSUE |
| | | | | | Drawn: RM | Checked: NR |
| | | | | | Proposed Year 15 Summer Single Frame Viewpoint 144b | |
| | | | Environmental Statement Supplement | | | |



Contains Ordnance Survey data © Crown copyright and database right 2016

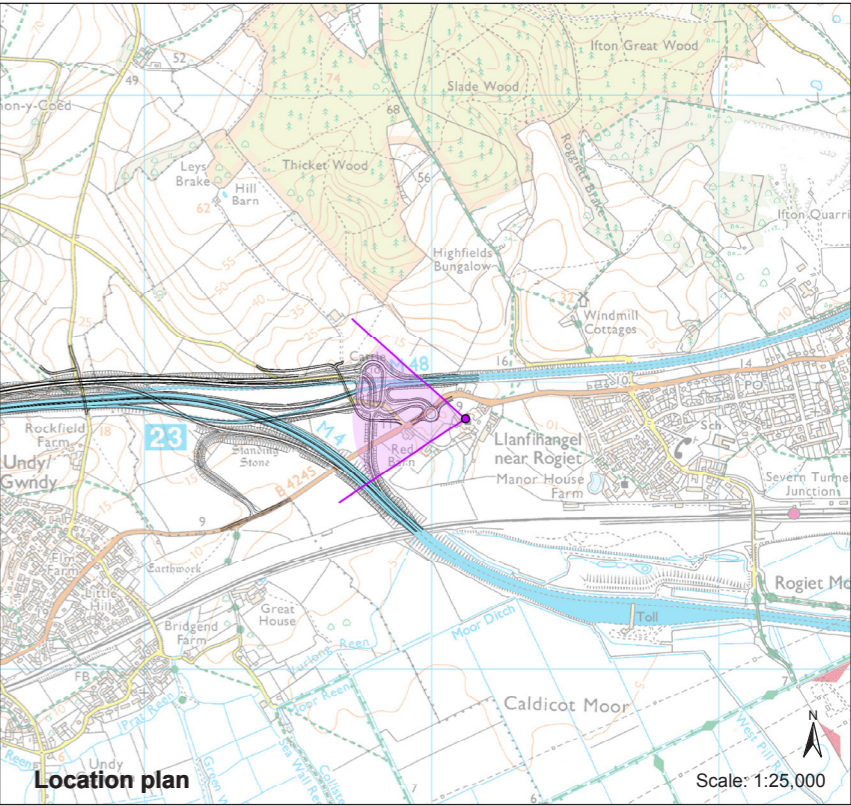
| | | | | | | | |
|-------------------|--|--|--|--|------------------------------------|--------------------------------------|------------------|
| Ref: 8235-0536-08 | OS reference: 345117, 187875 Eye level: 12.6m AOD Direction to site: west Distance to site: 0.1km | Date of photograph: 19/01/2016 Camera height: 1.5m Horizontal field of view: Approx. 75° Principal viewing distance: 300mm @ A3 | |  Llywodraeth Cymru Welsh Government | Environmental Statement Supplement | Figure: R9.11k(i) | Revision: - |
| | | | | | | Date: September 2016 | Status: AT ISSUE |
| | | | | | | Drawn: RM | Checked: NR |
| | | | | | | Existing Winter View Viewpoint 84 | |



| | | | | | | |
|--|---|--|--|--|---|------------------|
| OS reference: 345117, 187875 Eye level: 12.6m AOD Direction to site: west Distance to site: 0.1km | Date of photograph: 19/01/2016 Camera height:1.5m Horizontal field of view: Approx. 75° Principal viewing distance: 300mm @ A3 | |  Llywodraeth Cymru Welsh Government | | Figure: R9.11k(ii) | Revision: - |
| | | | | | Date: September 2016 | Status: AT ISSUE |
| | | | | | Drawn: RM | Checked: NR |
| | | | | | Proposed Year 1 Winter View Viewpoint 84 | |
| Environmental Statement Supplement | | | | | | |



| | | | | | | |
|--|---|--|--|--|---|------------------|
| OS reference: 345117, 187875 Eye level: 12.6m AOD Direction to site: west Distance to site: 0.1km | Date of photograph: 19/01/2016 Camera height:1.5m Horizontal field of view: Approx. 40° Principal viewing distance: 500mm @ A3 | |  Llywodraeth Cymru Welsh Government | | Figure: R9.11k(iii) | Revision: - |
| | | | | | Date: September 2016 | Status: AT ISSUE |
| | | | | | Drawn: RM | Checked: NR |
| | | | | | Proposed Year 1 Winter Single Frame Viewpoint 84 | |
| Environmental Statement Supplement | | | | | | |



Contains Ordnance Survey data © Crown copyright and database right 2016

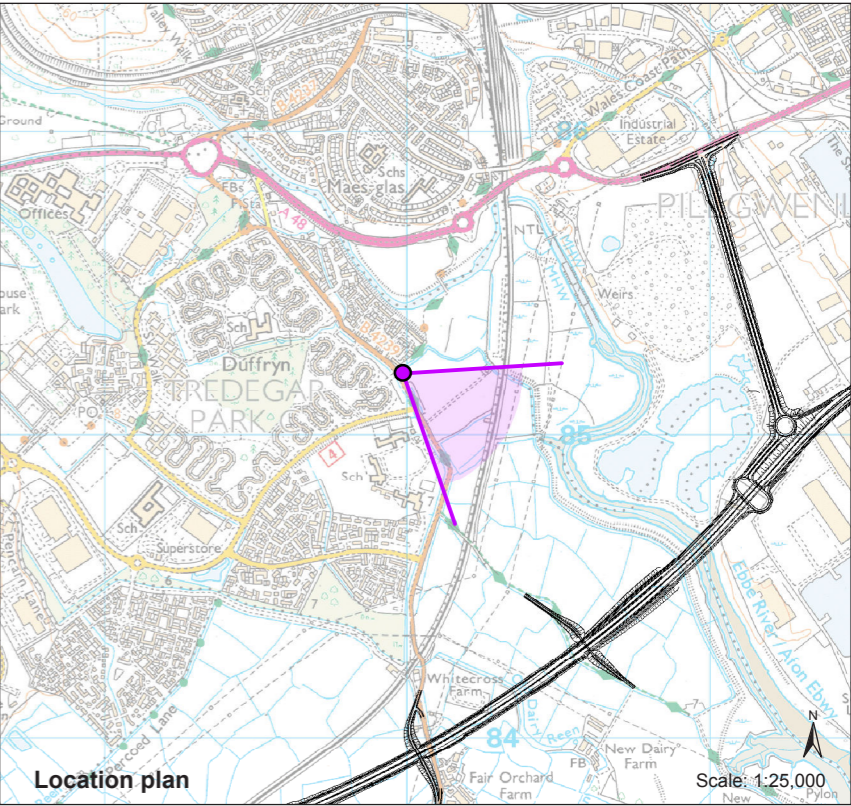
| | | | | | | | |
|-------------------|--|--|--|--|------------------------------------|--------------------------------------|------------------|
| Ref: 8235-0536-08 | OS reference: 345117, 187875 Eye level: 12.6m AOD Direction to site: west Distance to site: 0.1km | Date of photograph: 26/10/15 Camera height: 1.5m Horizontal field of view: Approx. 75° Principal viewing distance: 300mm @ A3 | |  Llywodraeth Cymru Welsh Government | Environmental Statement Supplement | Figure: R9.11k(iv) | Revision: - |
| | | | | | | Date: September 2016 | Status: AT ISSUE |
| | | | | | | Drawn: RM | Checked: NR |
| | | | | | | Existing Summer View Viewpoint 84 | |



| | | | | | | |
|--|---|--|--|--|--|------------------|
| OS reference: 345117, 187875 Eye level: 12.6m AOD Direction to site: west Distance to site: 0.1km | Date of photograph: 26/10/15 Camera height:1.5m Horizontal field of view: Approx. 75° Principal viewing distance: 300mm @ A3 | |  Llywodraeth Cymru Welsh Government | | Figure: R9.11k(v) | Revision: - |
| | | | | | Date: September 2016 | Status: AT ISSUE |
| | | | | | Drawn: RM | Checked: NR |
| | | | | | Proposed Year 15 Summer View Viewpoint 84 | |
| Environmental Statement Supplement | | | | | | |



| | | | | | | |
|--|---|--|--|--|--|------------------|
| OS reference: 345117, 187875 Eye level: 12.6m AOD Direction to site: west Distance to site: 0.1km | Date of photograph: 26/10/15 Camera height:1.5m Horizontal field of view: Approx. 40° Principal viewing distance: 500mm @ A3 | |  Llywodraeth Cymru Welsh Government | | Figure: R9.11k(vi) | Revision: - |
| | | | | | Date: September 2016 | Status: AT ISSUE |
| | | | | | Drawn: RM | Checked: NR |
| | | | | | Proposed Year 15 Summer Single Frame Viewpoint 84 | |
| Environmental Statement Supplement | | | | | | |



Contains Ordnance Survey data © Crown copyright and database right 2016

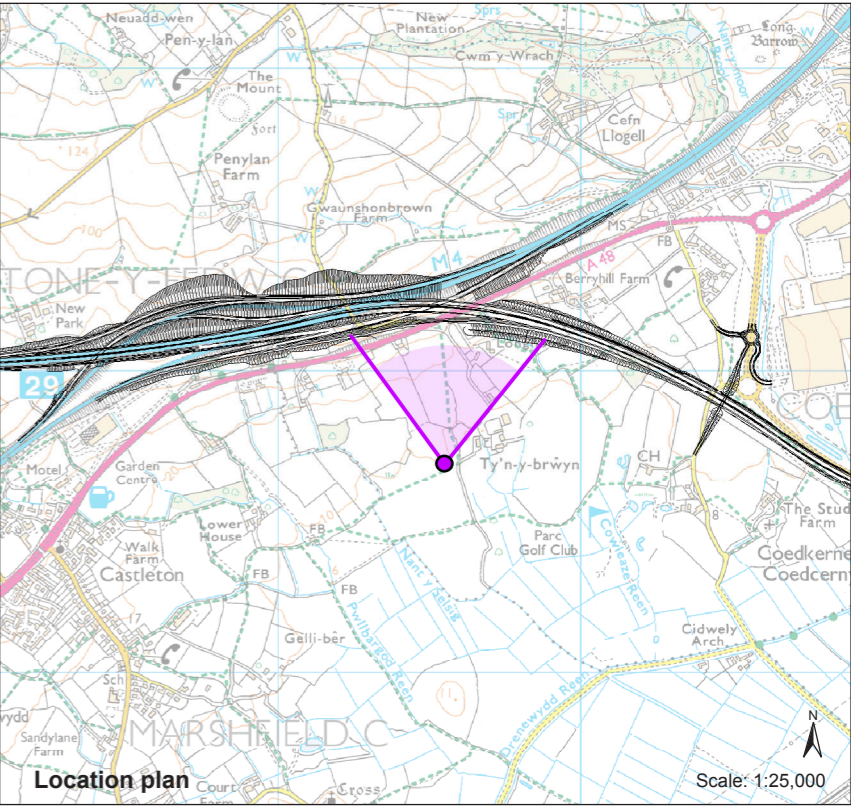
| | | | | | | | |
|-------------------|--|--|--|--|------------------------------------|--------------------------------------|------------------|
| Ref: 8235-0536-08 | OS reference: 329987, 185204 Eye level: 8.5m AOD Direction to site: southeast Distance to site: 1.1km | Date of photograph: 07/07/2016 Camera height: 1.5m Horizontal field of view: Approx. 75° Principal viewing distance: 300mm @ A3 | |  Llywodraeth Cymru Welsh Government | Environmental Statement Supplement | Figure: R9.11I(i) | Revision: - |
| | | | | | | Date: September 2016 | Status: AT ISSUE |
| | | | | | | Drawn: RM | Checked: NR |
| | | | | | | Existing Summer View Viewpoint A1 | |



| | | | | | | |
|--|---|--|--|--|---|------------------|
| OS reference: 329987, 185204 Eye level: 8.5m AOD Direction to site: southeast Distance to site: 1.1km | Date of photograph: 07/07/2016 Camera height:1.5m Horizontal field of view: Approx. 75° Principal viewing distance: 300mm @ A3 | |  Llywodraeth Cymru Welsh Government | | Figure: R9.11I(ii) | Revision: - |
| | | | | | Date: September 2016 | Status: AT ISSUE |
| | | | | | Drawn: RM | Checked: NR |
| | | | | | Proposed Year 1 Summer View Viewpoint A1 | |
| | | | Environmental Statement Supplement | | | |



| | | | | | | |
|--|---|--|--|--|--|------------------|
| OS reference: 329987, 185204 Eye level: 8.5m AOD Direction to site: southeast Distance to site: 1.1km | Date of photograph: 07/07/2016 Camera height:1.5m Horizontal field of view: Approx. 75° Principal viewing distance: 300mm @ A3 | |  Llywodraeth Cymru Welsh Government | | Figure: R9.11I(iii) | Revision: - |
| | | | | | Date: September 2016 | Status: AT ISSUE |
| | | | | | Drawn: RM | Checked: NR |
| | | | | | Proposed Year 15 Summer View Viewpoint A1 | |
| Environmental Statement Supplement | | | | | | |



Contains Ordnance Survey data © Crown copyright and database right 2016

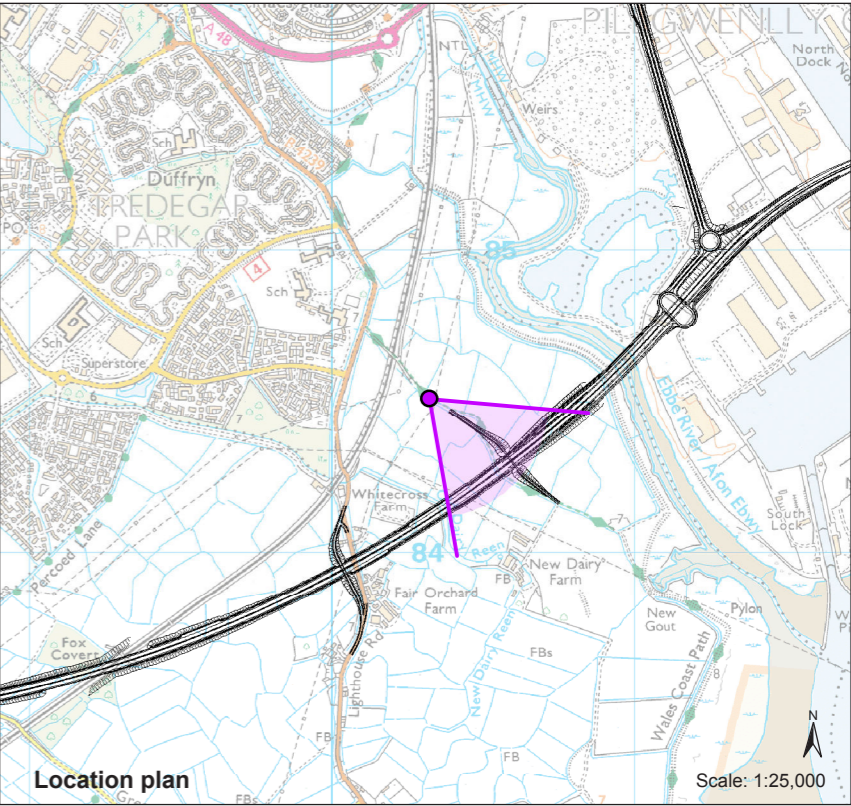
| | | | | | |
|-------------------|---|--|--|---|---|
| Ref: 8235-0536-08 | <div>OS reference: 326552, 183691</div> <div>Eye level: 8.9m AOD</div> <div>Direction to site: north</div> <div>Distance to site: 0.5km</div> | <div>Date of photograph: 07/07/2016</div> <div>Camera height:1.5m</div> <div>Horizontal field of view: Approx. 75°</div> <div>Principal viewing distance: 300mm @ A3</div> | <div></div> <div>Llywodraeth Cymru Welsh Government</div> | <div>Environmental Statement Supplement</div> | <div>Figure: R9.11m(i)</div> <div>Revision: -</div> |
| | | | | | <div>Date: September 2016</div> <div>Status: AT ISSUE</div> |
| | | | | | <div>Drawn: RM</div> <div>Checked: NR</div> |
| | | | | | <div>Existing Summer View Viewpoint A4</div> |



| | | | | | | |
|--|---|--|--|--|---|------------------|
| OS reference: 326552, 183691 Eye level: 8.9m AOD Direction to site: north Distance to site: 0.5km | Date of photograph: 07/07/2016 Camera height:1.5m Horizontal field of view: Approx. 75° Principal viewing distance: 300mm @ A3 | |  Llywodraeth Cymru Welsh Government | | Figure: R9.11m(ii) | Revision: - |
| | | | | | Date: September 2016 | Status: AT ISSUE |
| | | | | | Drawn: RM | Checked: NR |
| | | | | | Proposed Year 1 Summer View Viewpoint A4 | |
| | | | Environmental Statement Supplement | | | |



| | | | | | | |
|--|---|--|--|--|--|------------------|
| OS reference: 326552, 183691 Eye level: 8.9m AOD Direction to site: north Distance to site: 0.5km | Date of photograph: 07/07/2016 Camera height:1.5m Horizontal field of view: Approx. 75° Principal viewing distance: 300mm @ A3 | |  Llywodraeth Cymru Welsh Government | | Figure: R9.11m(iii) | Revision: - |
| | | | | | Date: September 2016 | Status: AT ISSUE |
| | | | | | Drawn: RM | Checked: NR |
| | | | | | Proposed Year 15 Summer View Viewpoint A4 | |
| | | | Environmental Statement Supplement | | | |



Contains Ordnance Survey data © Crown copyright and database right 2016

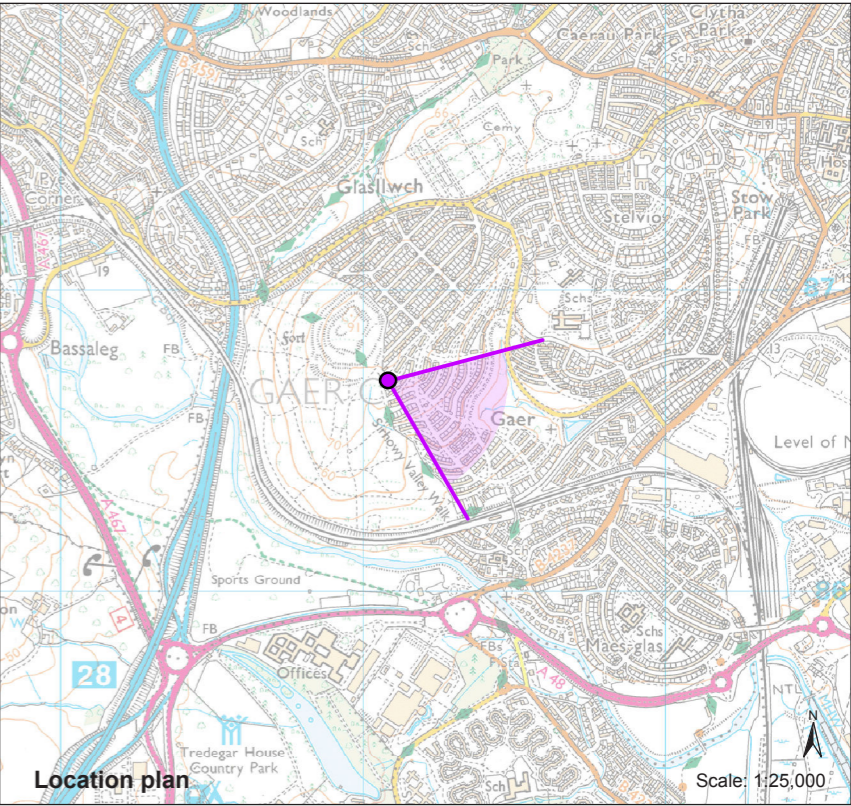
| | | | | | | | |
|-------------------|---|--|--|---|---|---|-----------------------------|
| Ref: 8235-0536-08 | <div>OS reference: 330389, 184471</div> <div>Eye level: 8.8m AOD</div> <div>Direction to site: southeast</div> <div>Distance to site: 0.0km</div> | <div>Date of photograph: 07/07/2016</div> <div>Camera height:1.5m</div> <div>Horizontal field of view: Approx. 75°</div> <div>Principal viewing distance: 300mm @ A3</div> | | <div></div> <div>Llywodraeth Cymru</div> <div>Welsh Government</div> | <div>Environmental Statement Supplement</div> | <div>Figure: R9.11n(i)</div> | <div>Revision: -</div> |
| | | | | | | <div>Date: September 2016</div> | <div>Status: AT ISSUE</div> |
| | | | | | | <div>Drawn: RM</div> | <div>Checked: NR</div> |
| | | | | | | <div>Existing Summer View</div> <div>Viewpoint A5</div> | |



| | | | | | | | |
|--|---|--|--|--|---|------------------|--|
| OS reference: 330389, 184471 Eye level: 8.8m AOD Direction to site: southeast Distance to site: 0.0km | Date of photograph: 07/07/2016 Camera height:1.5m Horizontal field of view: Approx. 75° Principal viewing distance: 300mm @ A3 | |  Llywodraeth Cymru Welsh Government | | Figure: R9.11n(ii) | Revision: - | |
| | | | | | Date: September 2016 | Status: AT ISSUE | |
| | | | | | Drawn: RM | Checked: NR | |
| | | | | | Proposed Year 1 Summer View Viewpoint A5 | | |
| | | | Environmental Statement Supplement | | | | |



| | | | | | | |
|--|---|--|--|--|--|------------------|
| OS reference: 330389, 184471 Eye level: 8.8m AOD Direction to site: southeast Distance to site: 0.0km | Date of photograph: 07/07/2016 Camera height:1.5m Horizontal field of view: Approx. 75° Principal viewing distance: 300mm @ A3 | |  Llywodraeth Cymru Welsh Government | | Figure: R9.11n(iii) | Revision: - |
| | | | | | Date: September 2016 | Status: AT ISSUE |
| | | | | | Drawn: RM | Checked: NR |
| | | | | | Proposed Year 15 Summer View Viewpoint A5 | |
| | | | Environmental Statement Supplement | | | |



Contains Ordnance Survey data © Crown copyright and database right 2016

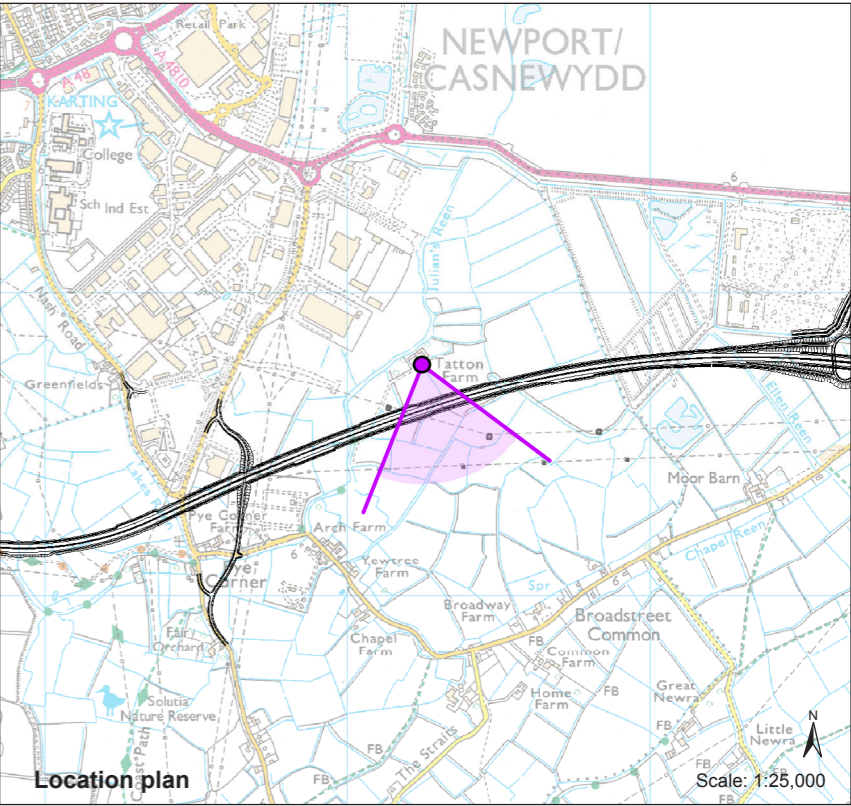
| | | | | | | |
|-------------------|--|---|--|------------------------------------|--------------------------------------|------------------|
| Ref: 8235-0536-08 | OS reference: 329083, 186698 Eye level: 8.5m AOD Direction to site: southeast Distance to site: 2.8km | Date of photograph: 07/07/2016 Camera height:1.5m Horizontal field of view: Approx. 75° Principal viewing distance: 300mm @ A3 |  Llywodraeth Cymru Welsh Government | Environmental Statement Supplement | Figure: R9.11o(i) | Revision: - |
| | | | | | Date: September 2016 | Status: AT ISSUE |
| | | | | | Drawn: RM | Checked: NR |
| | | | | | Existing Summer View Viewpoint A6 | |



| | | | | | | | |
|--|---|--|--|--|---|------------------|--|
| OS reference: 329083, 186698 Eye level: 8.5m AOD Direction to site: southeast Distance to site: 2.8km | Date of photograph: 07/07/2016 Camera height:1.5m Horizontal field of view: Approx. 75° Principal viewing distance: 300mm @ A3 | |  Llywodraeth Cymru Welsh Government | | Figure: R9.11o(ii) | Revision: - | |
| | | | | | Date: September 2016 | Status: AT ISSUE | |
| | | | | | Drawn: RM | Checked: NR | |
| | | | | | Proposed Year 1 Summer View Viewpoint A6 | | |
| | | | Environmental Statement Supplement | | | | |



| | | | | | | |
|--|---|--|--|--|--|------------------|
| OS reference: 329083, 186698 Eye level: 8.5m AOD Direction to site: southeast Distance to site: 2.8km | Date of photograph: 07/07/2016 Camera height:1.5m Horizontal field of view: Approx. 75° Principal viewing distance: 300mm @ A3 | |  Llywodraeth Cymru Welsh Government | | Figure: R9.11o(iii) | Revision: - |
| | | | | | Date: September 2016 | Status: AT ISSUE |
| | | | | | Drawn: RM | Checked: NR |
| | | | | | Proposed Year 15 Summer View Viewpoint A6 | |
| Environmental Statement Supplement | | | | | | |



Contains Ordnance Survey data © Crown copyright and database right 2016

| | | | | | | |
|-------------------|--|---|--|------------------------------------|--------------------------------------|------------------|
| Ref: 8235-0536-08 | OS reference: 335247, 185763 Eye level: 7.5m AOD Direction to site: south Distance to site: 0.1km | Date of photograph: 07/07/2016 Camera height:1.5m Horizontal field of view: Approx. 75° Principal viewing distance: 300mm @ A3 |  Llywodraeth Cymru Welsh Government | Environmental Statement Supplement | Figure: R9.11p(i) | Revision: - |
| | | | | | Date: September 2016 | Status: AT ISSUE |
| | | | | | Drawn: RM | Checked: NR |
| | | | | | Existing Summer View Viewpoint A7 | |



| | | | | | | | |
|--|---|--|--|--|---|------------------|--|
| OS reference: 335247, 185763 Eye level: 7.5m AOD Direction to site: south Distance to site: 0.1km | Date of photograph: 07/07/2016 Camera height:1.5m Horizontal field of view: Approx. 75° Principal viewing distance: 300mm @ A3 | |  Llywodraeth Cymru Welsh Government | | Figure: R9.11p(ii) | Revision: - | |
| | | | | | Date: September 2016 | Status: AT ISSUE | |
| | | | | | Drawn: RM | Checked: NR | |
| | | | | | Proposed Year 1 Summer View Viewpoint A7 | | |
| | | | Environmental Statement Supplement | | | | |



| | | | | | | |
|--|---|--|--|--|--|------------------|
| OS reference: 335247, 185763 Eye level: 7.5m AOD Direction to site: south Distance to site: 0.1km | Date of photograph: 07/07/2016 Camera height:1.5m Horizontal field of view: Approx. 75° Principal viewing distance: 300mm @ A3 | |  Llywodraeth Cymru Welsh Government | | Figure: R9.11p(iii) | Revision: - |
| | | | | | Date: September 2016 | Status: AT ISSUE |
| | | | | | Drawn: RM | Checked: NR |
| | | | | | Proposed Year 15 Summer View Viewpoint A7 | |
| | | | Environmental Statement Supplement | | | |