

Legend

- Proposed alignment of new section of motorway
- 94 Receptor Location
- 5 Representative Viewpoint (Refer to App. 2 Fig. 9.10)

Significance of effect rating:

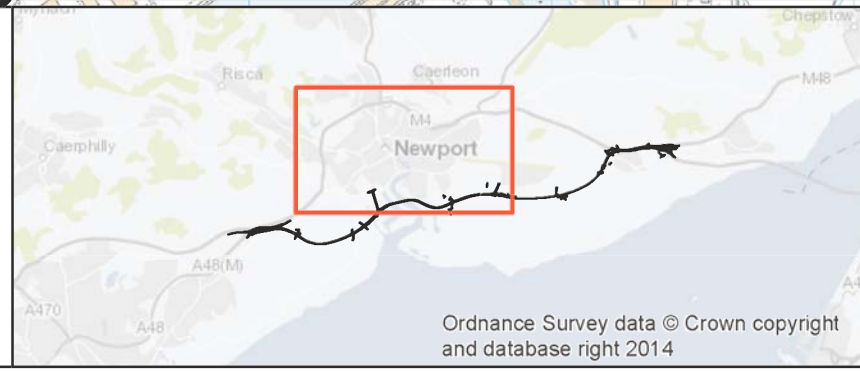
- Slight/Neutral
- Moderate
- Large
- V. Large

Predicted significance of effect winter year 1

Receptor location no. XX

Predicted significance of effect during construction

Predicted significance of effect summer year 15



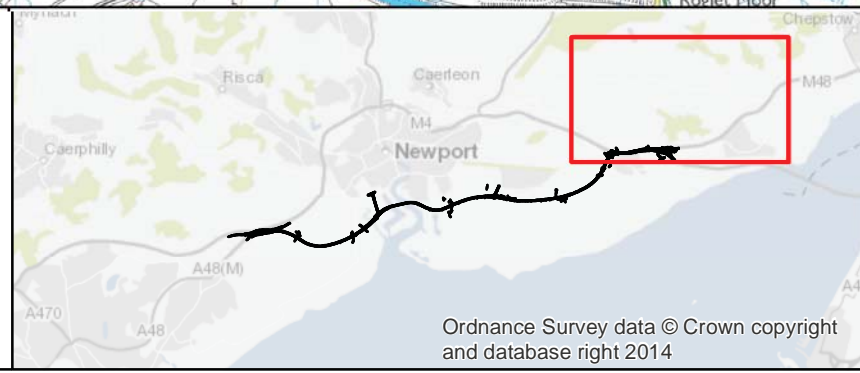
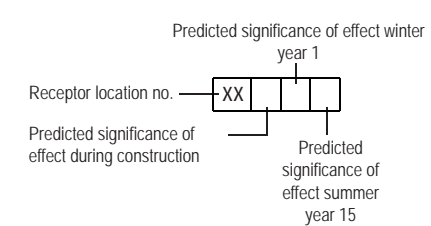
ENVIRONMENTAL STATEMENT SUPPLEMENT

New Section of Motorway
Visual Residential Receptors
Sheet 3 of 8

Figure: R9.16	Revision: 1
Date: September 2016	Status: At Issue
Drawn: ERM	Checked: NJR
Scale: A3 @ 1:25,000	
<small>© Crown Copyright and database right 2016. Ordnance Survey 100021874. Welsh Government. © Hawffraint a hawliau cronfa ddata'r Goron 2016. RHI Trwydded yr Arolwg Ordnans 100021874.</small>	
dwg ref:	



- Legend**
- Proposed alignment of new section of motorway
 - Receptor Location
 - Representative Viewpoint (Refer to App. 2 Fig. 9.10)
- Significance of effect rating:**
- | | |
|----------------|----------|
| Slight/Neutral | Large |
| Moderate | V. Large |



ENVIRONMENTAL STATEMENT SUPPLEMENT

New Section of Motorway
Visual Residential Receptors
Sheet 7 of 8

Figure: R9.16	Revision: 1
Date: September 2016	Status: At Issue
Drawn: ERM	Checked: NJR
Scale: A3 @ 1:25,000	
<small>© Crown Copyright and database right 2016. Ordnance Survey 100021874. Welsh Government. © Hawlfraint a hawliau cronfa ddata'r Goron 2016. Rhif Trwydded yr Arolwg Ordnans 100021874.</small>	
dwg ref:	