

Notes //

Site visits conducted in October 2015

All photographs taken using a digital SLR camera with a 35mm fixed focal lens. View height above ground approximately 1.65m

Photos captured on site have been subsequently merged and levels adjusted using computer software to form the panorama views.

Refer to Appendix 9.12 for assessment tables.



Llywodraeth Cymru  
Welsh Government

Environmental Statement Supplement

New Section of Motorway  
Roads and Transport Routes  
Sheet A

Figure: R9.19	Revision: 1
Date: September 2016	Status: At Issue
Drawn: CC	Checked: NJR

© Crown copyright and database right 2016. Ordnance Survey 100021874. Welsh Government.  
© Hawlfraint a hawliau cronfa ddata'r Goron 2016. Rhif Trwydded yr Arolwg Ordnans 100021874.

dwg ref:





**Legend**

- Proposed alignment of new section of motorway
- 150 Roads and Transport Routes Receptor Location
- 5 Representative Viewpoint (Refer to App. 2 Fig. 9.10)

Significance of effect rating:

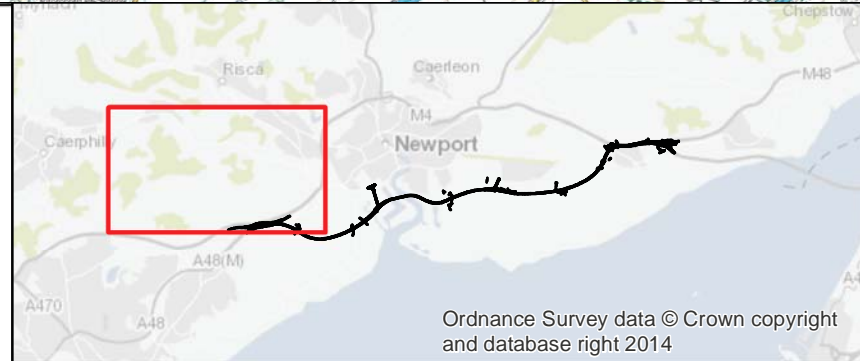
Slight/Neutral	Large
Moderate	V. Large

Predicted significance of effect winter year 1

Receptor location no. XX

Predicted significance of effect during construction

Predicted significance of effect summer year 15



**Environmental Statement Supplement**

New Section of Motorway  
Roads and Transport Routes  
Sheet 1 of 8

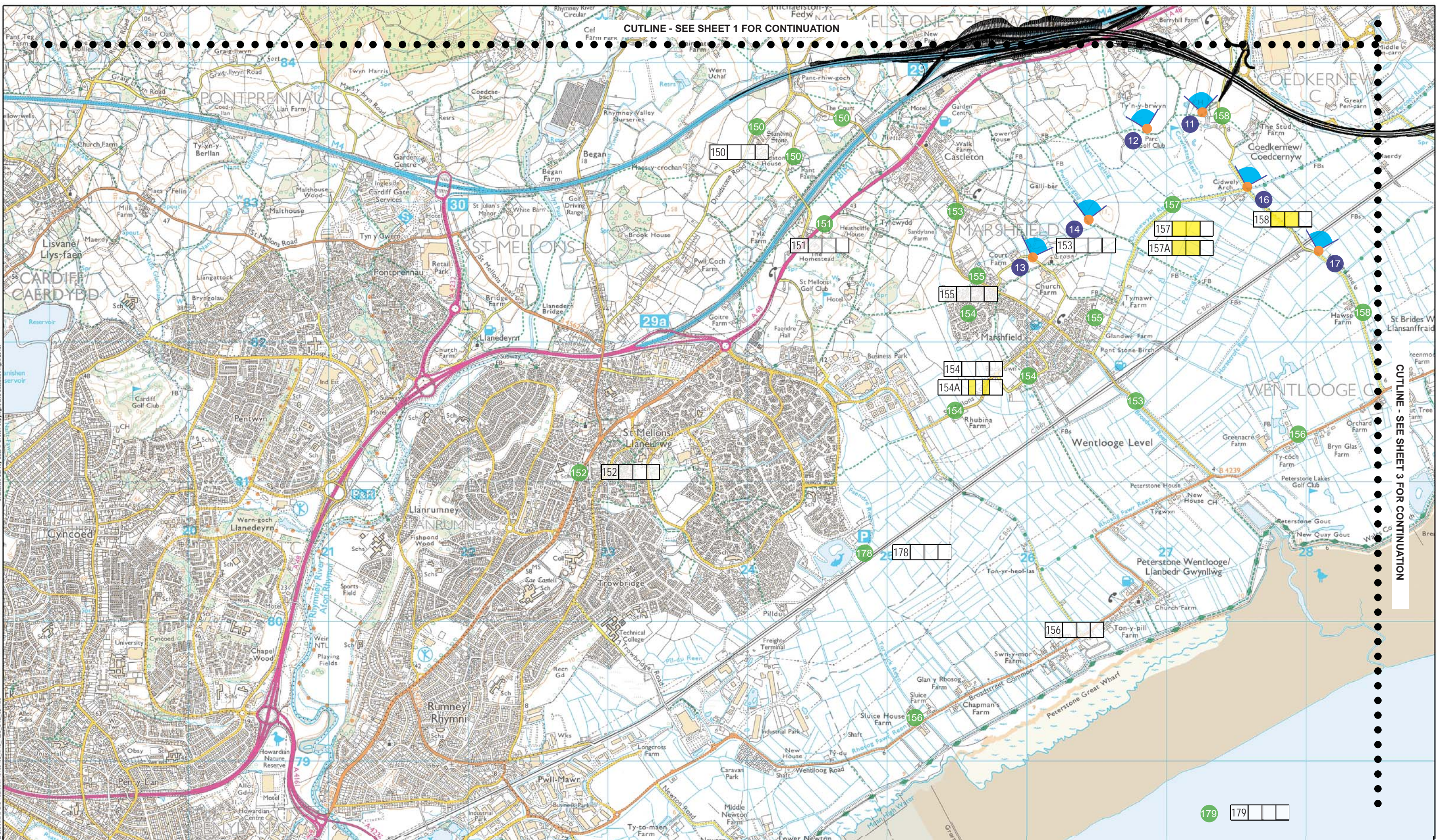
Figure: R9.19  
Date: September 2016  
Drawn: CC  
Scale: A3 @ 1:25,000

Revision: 1  
Status: At Issue  
Checked: NJR

© Crown Copyright and database right 2016. Ordnance Survey 100021874. Welsh Government.  
© Hawlfraint a hawliau cronfa ddata'r Goron 2016. Rhif Trwydded yr Arolwg Ordnans 100021874.

dwg ref:





**Legend**

- Proposed alignment of new section of motorway
- 150 Roads and Transport Routes Receptor Location
- 5 Representative Viewpoint (Refer to App. 2 Fig. 9.10)

Significance of effect rating:

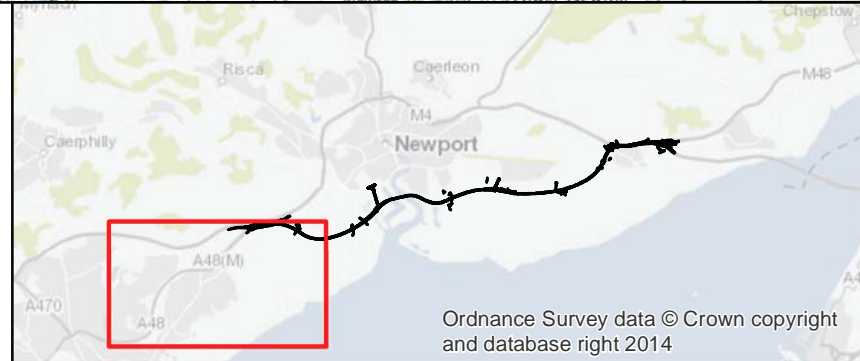
Slight/Neutral	Large
Moderate	V. Large

Predicted significance of effect winter year 1

Receptor location no. XX

Predicted significance of effect during construction

Predicted significance of effect summer year 15



**Environmental Statement Supplement**

New Section of Motorway Road and Transport Routes Sheet 2 of 8

Figure: R9.19 Revision: 1

Date: September 2016 Status: At Issue

Drawn: CC Checked: NJR

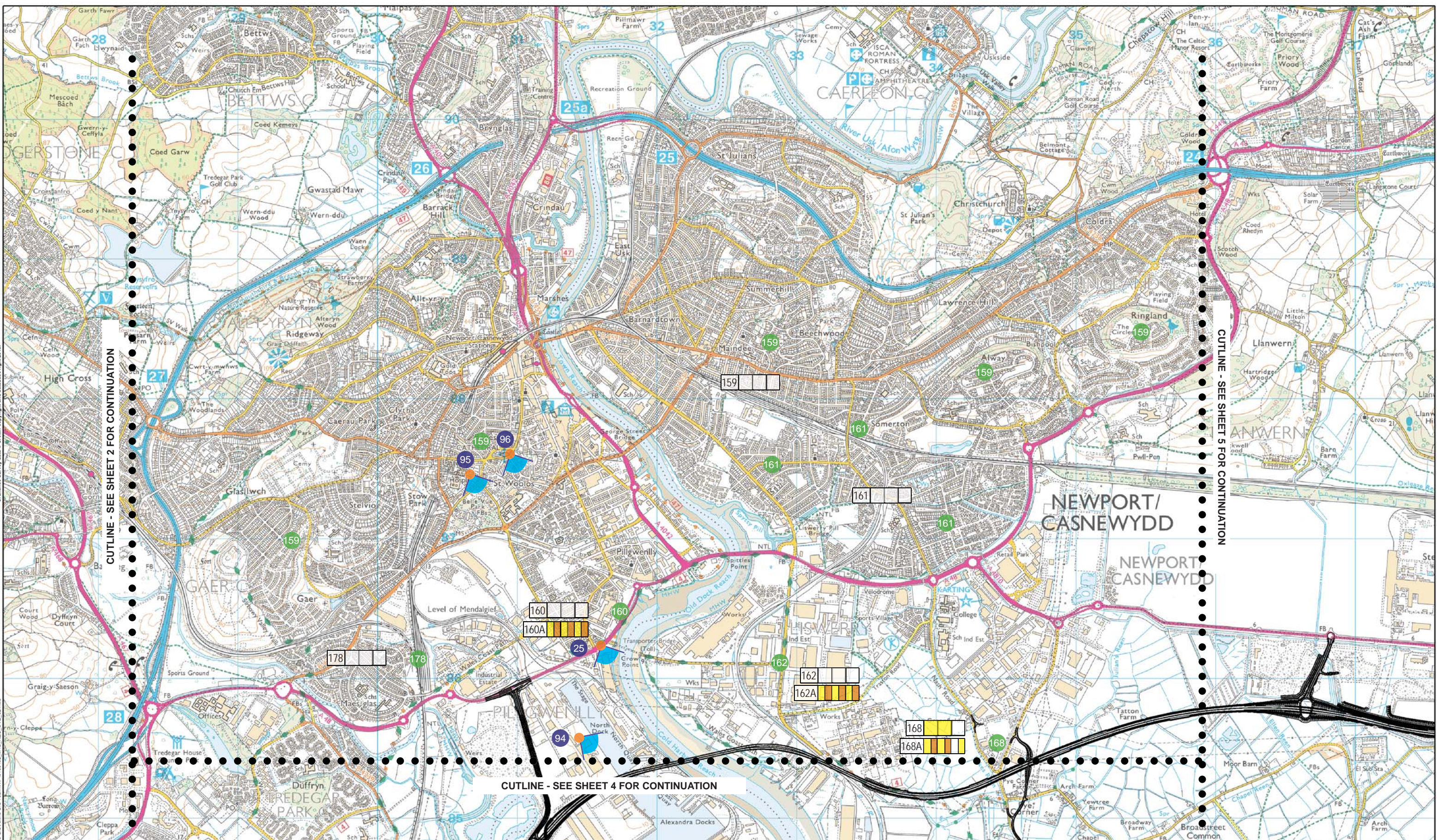
Scale: A3 @ 1:25,000

0 0.5 1 Kilometres

© Crown Copyright and database right 2016. Ordnance Survey 100021874. Welsh Government. © Hawffraint a hawliau cronfa ddata'r Goron 2016. Rhif Trwydded yr Arolwg Ordnans 100021874.

dwg ref:





**Legend**

- Proposed alignment of new section of motorway
- 150 Roads and Transport Routes Receptor Location
- 5 Representative Viewpoint (Refer to App. 2 Fig. 9.10)

Significance of effect rating:

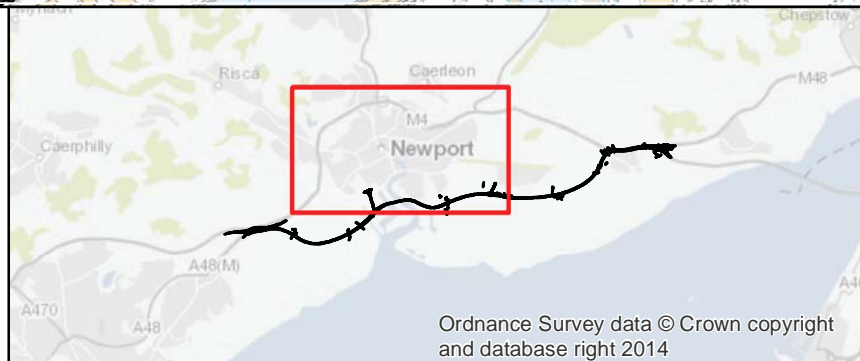
Slight/Neutral	Large
Moderate	V. Large

Predicted significance of effect winter year 1

Receptor location no. XX

Predicted significance of effect during construction

Predicted significance of effect summer year 15



**Environmental Statement Supplement**

New Section of Motorway  
Roads and Transport Routes  
Sheet 3 of 8

Figure: R9.19  
Date: September 2016  
Drawn: CC  
Scale: A3 @ 1:25,000

Revision: 1  
Status: At Issue  
Checked: NJR

© Crown Copyright and database right 2016. Ordnance Survey 100021874. Welsh Government.  
© Hawffraint a hawliau cronfa ddata'r Goron 2016. Rhif Trwydded yr Arolwg Ordnans 100021874.

dwg ref:





#### Legend

Proposed alignment of new section of motorway  
Roads and Transport Routes Receptor Location

Representative Viewpoint  
(Refer to App. 2 Fig. 9.10)

Significance of effect rating:

Slight/Neutral Moderate V. Large

Predicted significance of effect winter year 1

Receptor location no. XX

Predicted significance of effect during construction

Predicted significance of effect summer year 15

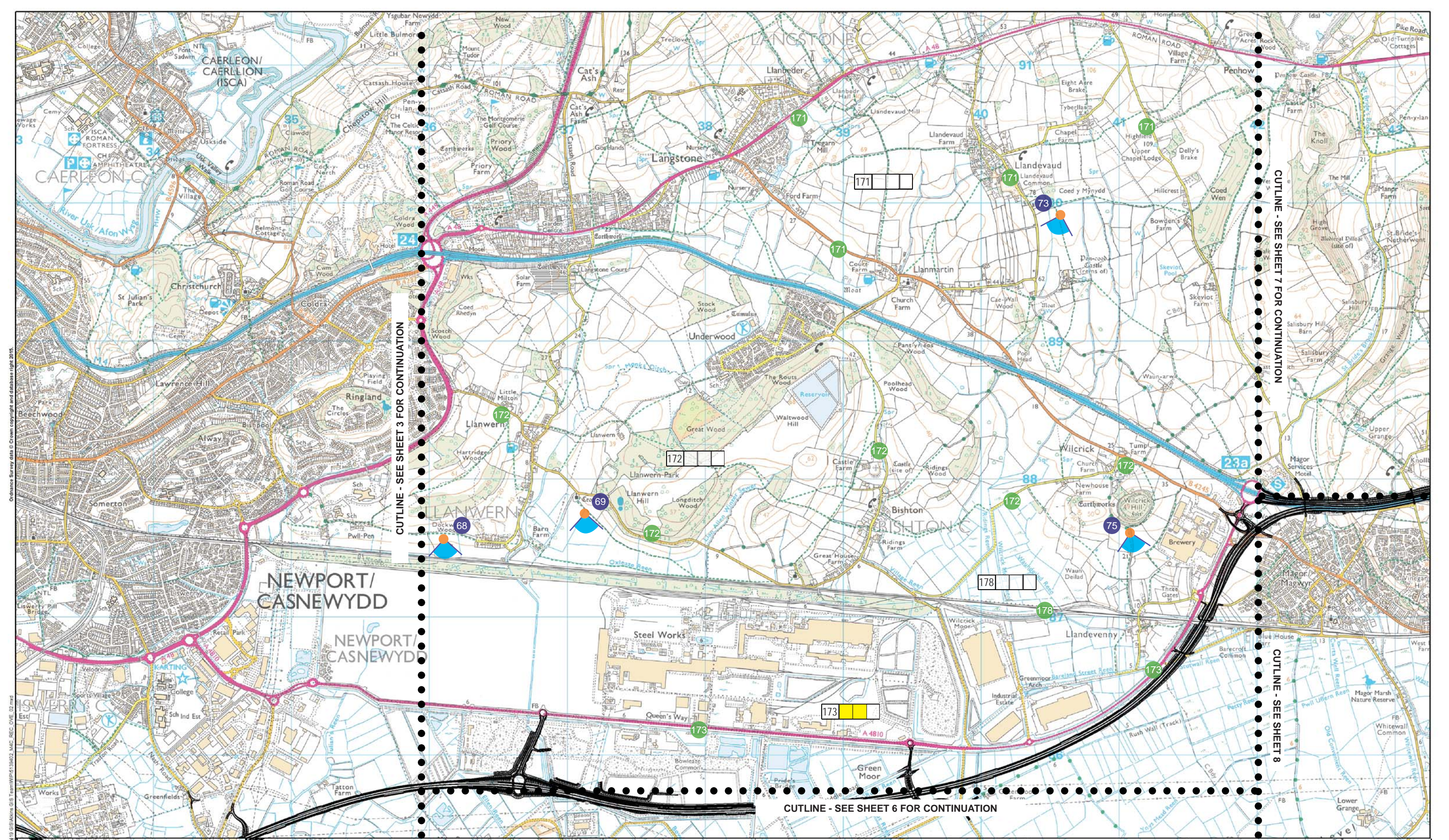


ENVIRONMENTAL STATEMENT SUPPLEMENT

New Section of Motorway  
Roads and Transport Routes  
Sheet 4 of 8

Figure: R9.19	Revision: 1
Date: September 2016	Status: At Issue
Drawn: CC	Checked: NJR
Scale: A3 @ 1:25,000	
© Crown Copyright and database right 2016. Ordnance Survey 100021874. Welsh Government. © Hawlfraint a hawliau cronfa ddata'r Goron 2016. Rhif Trwydded yr Arolwg Ordnans 100021874.	
dwg ref:	





**Legend**

- Proposed alignment of new section of motorway
- 150 Roads and Transport Routes Receptor Location
- 5 Representative Viewpoint (Refer to App. 2 Fig. 9.10)

Significance of effect rating:

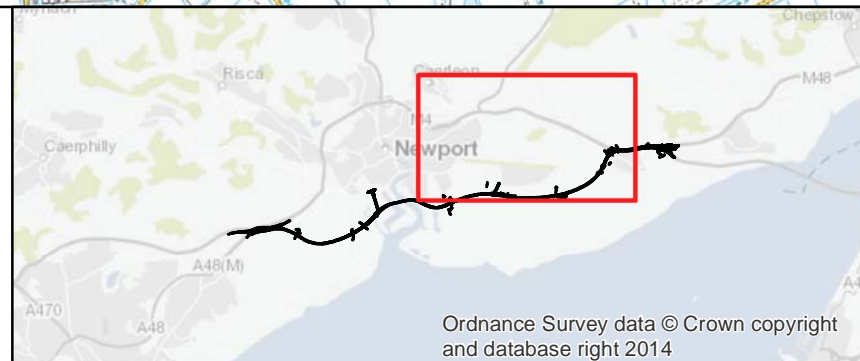
Slight/Neutral	Large
Moderate	V. Large

Predicted significance of effect winter year 1

Receptor location no. XX

Predicted significance of effect during construction

Predicted significance of effect summer year 15



**Environmental Statement Supplement**

New Section of Motorway  
Roads and Transport Routes  
Sheet 5 of 8

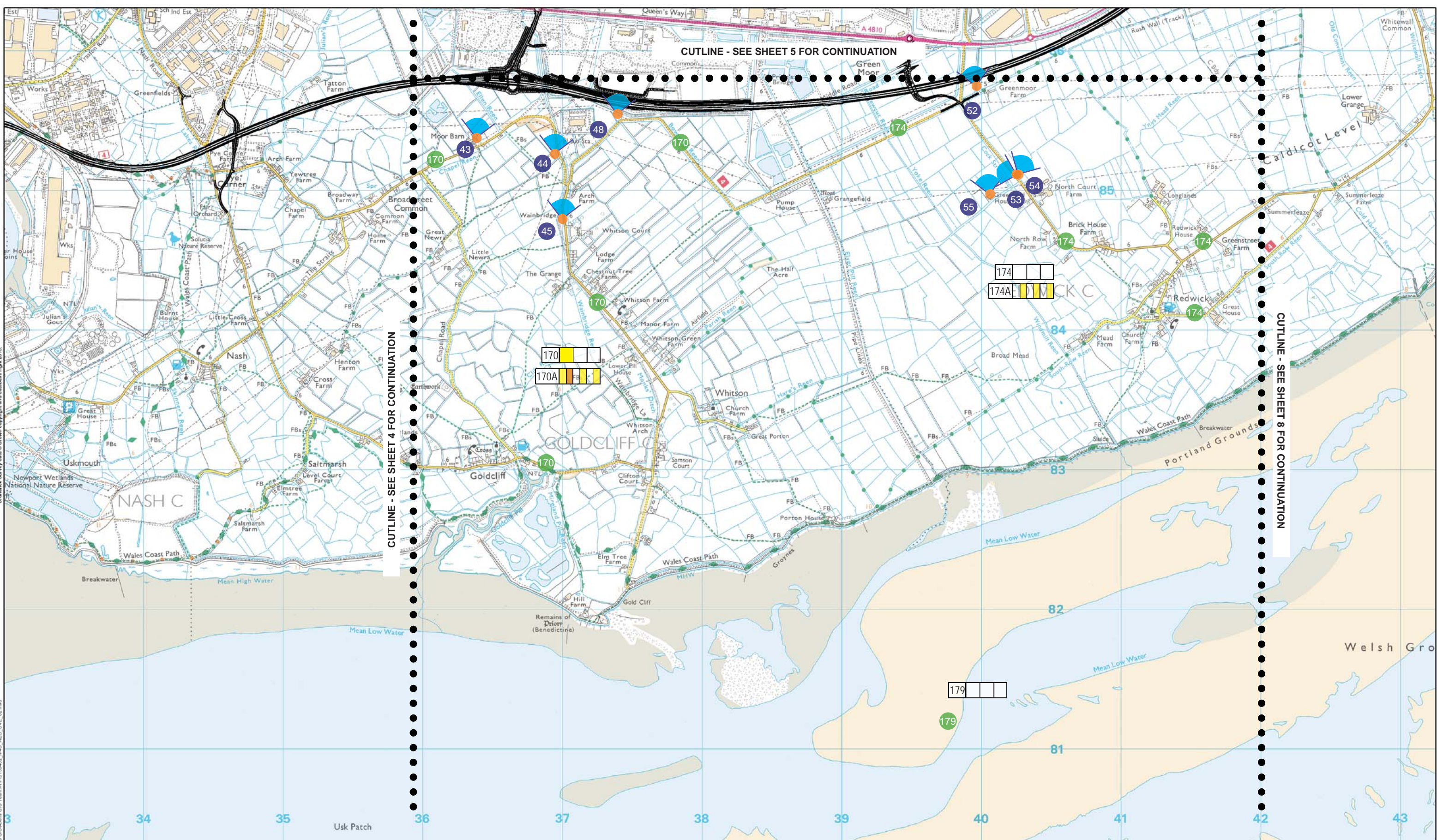
Figure: R9.19  
Date: September 2016  
Drawn: CC  
Scale: A3 @ 1:25,000

Revision: 1  
Status: At Issue  
Checked: NJR

Ordnance Survey data © Crown copyright and database right 2014

dwg ref:





**Legend**

Proposed alignment of new section of motorway

Roads and Transport Routes Receptor Location

Representative Viewpoint (Refer to App. 2 Fig. 9.10)

Significance of effect rating:

Slight/Neutral	Large
Moderate	V. Large

Predicted significance of effect rating:

Predicted significance of effect winter year 1	Predicted significance of effect during construction	Predicted significance of effect summer year 15
XX		

Receptor location no. XX

Environmental Statement Supplement

New Section of Motorway Roads and Transport Routes Sheet 6 of 8

Figure: R9.19

Date: September 2016

Drawn: CC

Scale: A3 @ 1:25,000

Revision: 1

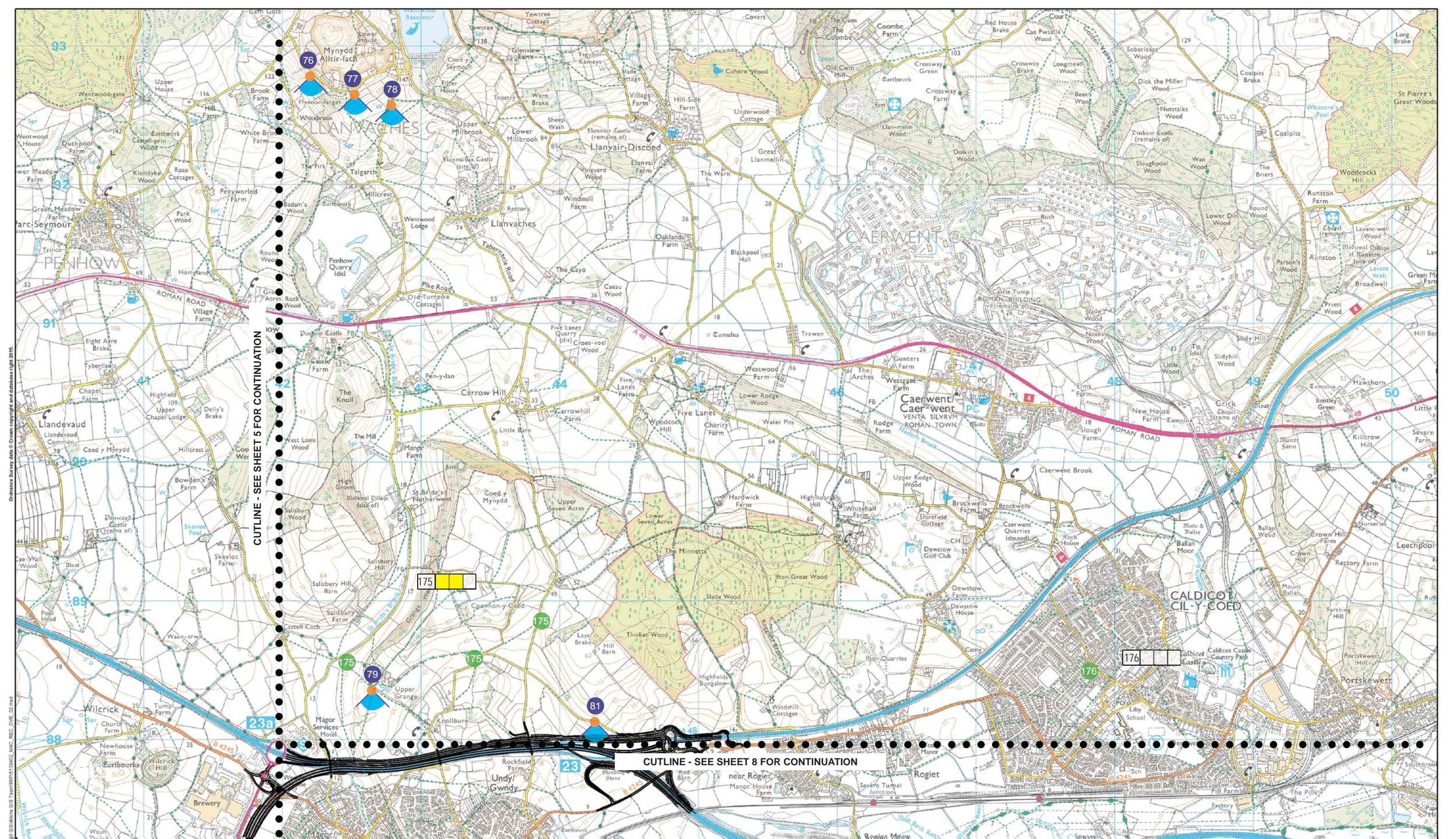
Status: At Issue

Checked: NJR

dwg ref:

P:\GBB\BBL\Locality Managed\513402 M4 CAN\400 Technical Information\Map\GIS\A3\Map\WP513402\_M4\_REC\_OVE\_02.mxd





**Legend**

- Proposed alignment of new section of motorway
- 150 Roads and Transport Routes Receptor Location
- 5 Representative Viewpoint (Refer to App. 2 Fig. 9.10)

**Significance of effect rating:**

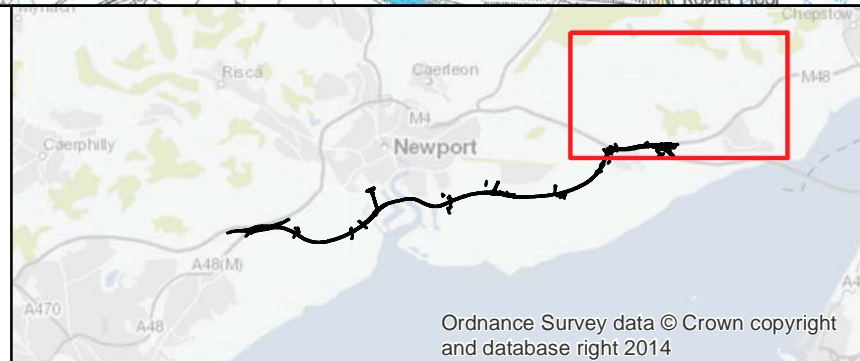
Slight/Neutral	Large
Moderate	V. Large

Predicted significance of effect winter year 1

Receptor location no. XX

Predicted significance of effect during construction

Predicted significance of effect summer year 15

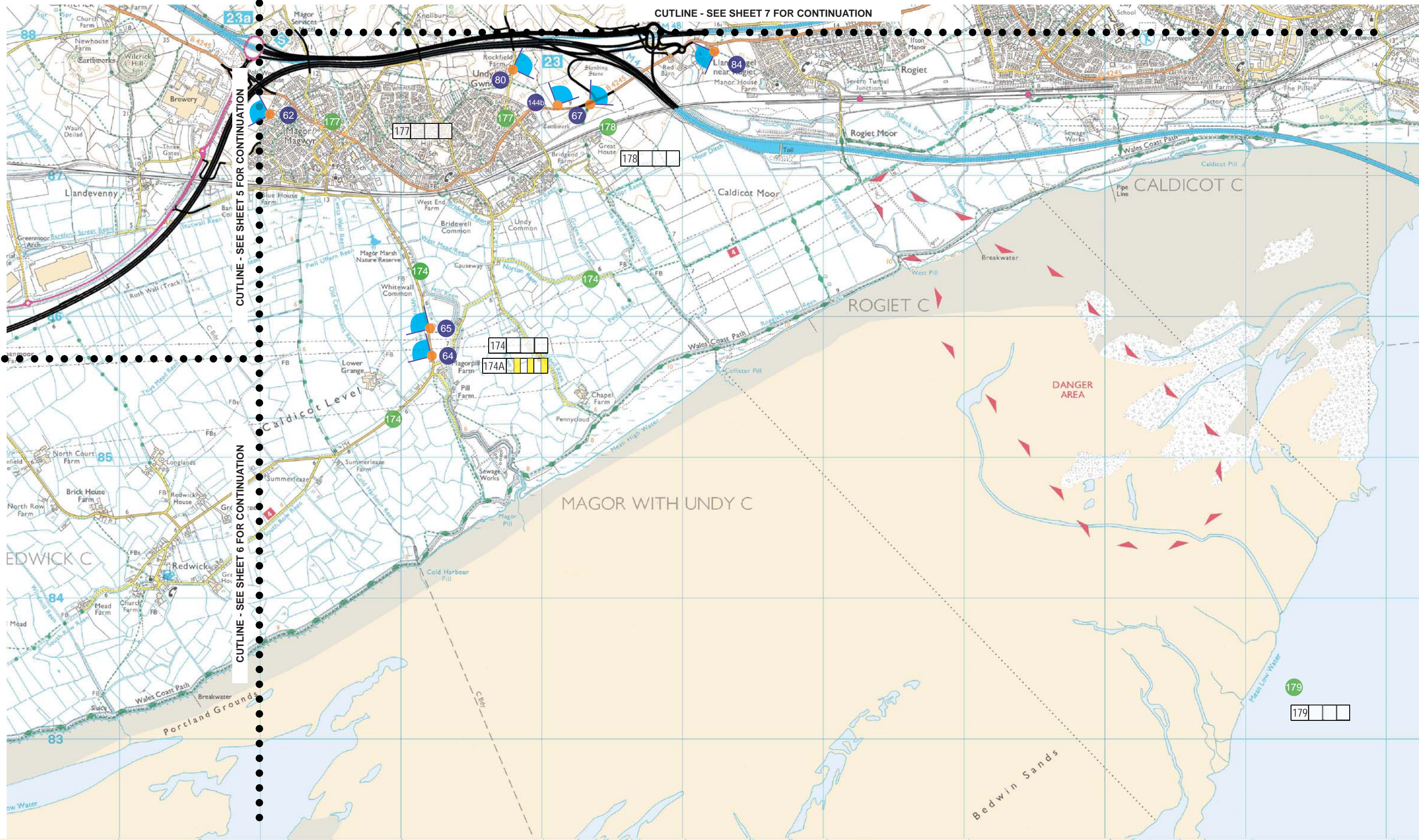


**Environmental Statement Supplement**

New Section of Motorway  
Roads and Transport Routes  
Sheet 7 of 8

Figure: R9.19	Revision: 1
Date: September 2016	Status: At Issue
Drawn: CC	Checked: NJR
Scale: A3 @ 1:25,000	
© Crown Copyright and database right 2016. Ordnance Survey 100021874. Welsh Government. © Hawlfraint a hawliau cronfa ddata'r Goron 2016. Rhif Trwydded yr Arolwg Ordnans 100021874.	
dwg ref:	





**Legend**

- Proposed alignment of new section of motorway
- Roads and Transport Routes Receptor Location
- Representative Viewpoint (Refer to App. 2 Fig. 9.10)

Significance of effect rating:

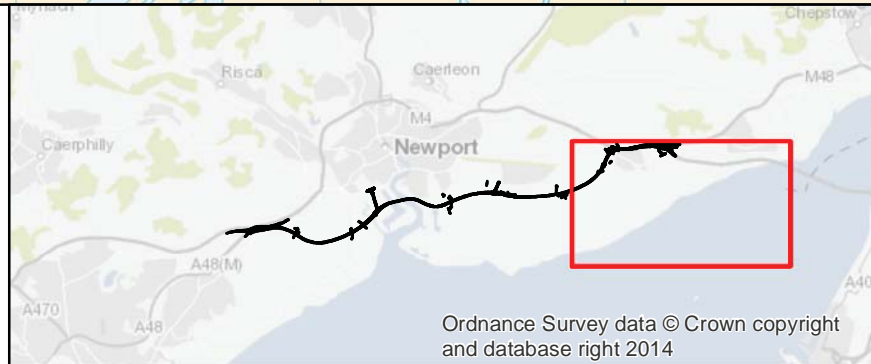
Slight/Neutral	Large
Moderate	V. Large

Receptor location no.

Predicted significance of effect during construction

Predicted significance of effect winter year 1

Predicted significance of effect summer year 15



**Environmental Statement Supplement**

New Section of Motorway  
Roads and Transport Routes  
Sheet 8 of 8

Figure: R9.19  
Date: September 2016  
Drawn: CC  
Scale: A3 @ 1:25,000  
dwg ref:

Revision: 1  
Status: At Issue  
Checked: NJR

© Crown Copyright and database right 2016. Ordnance Survey 100021874. Welsh Government.  
© Hawlfraint a hawliau cronfa ddata'r Goron 2016. Rhif Trwydded yr Arolwg Ordans 100021874.