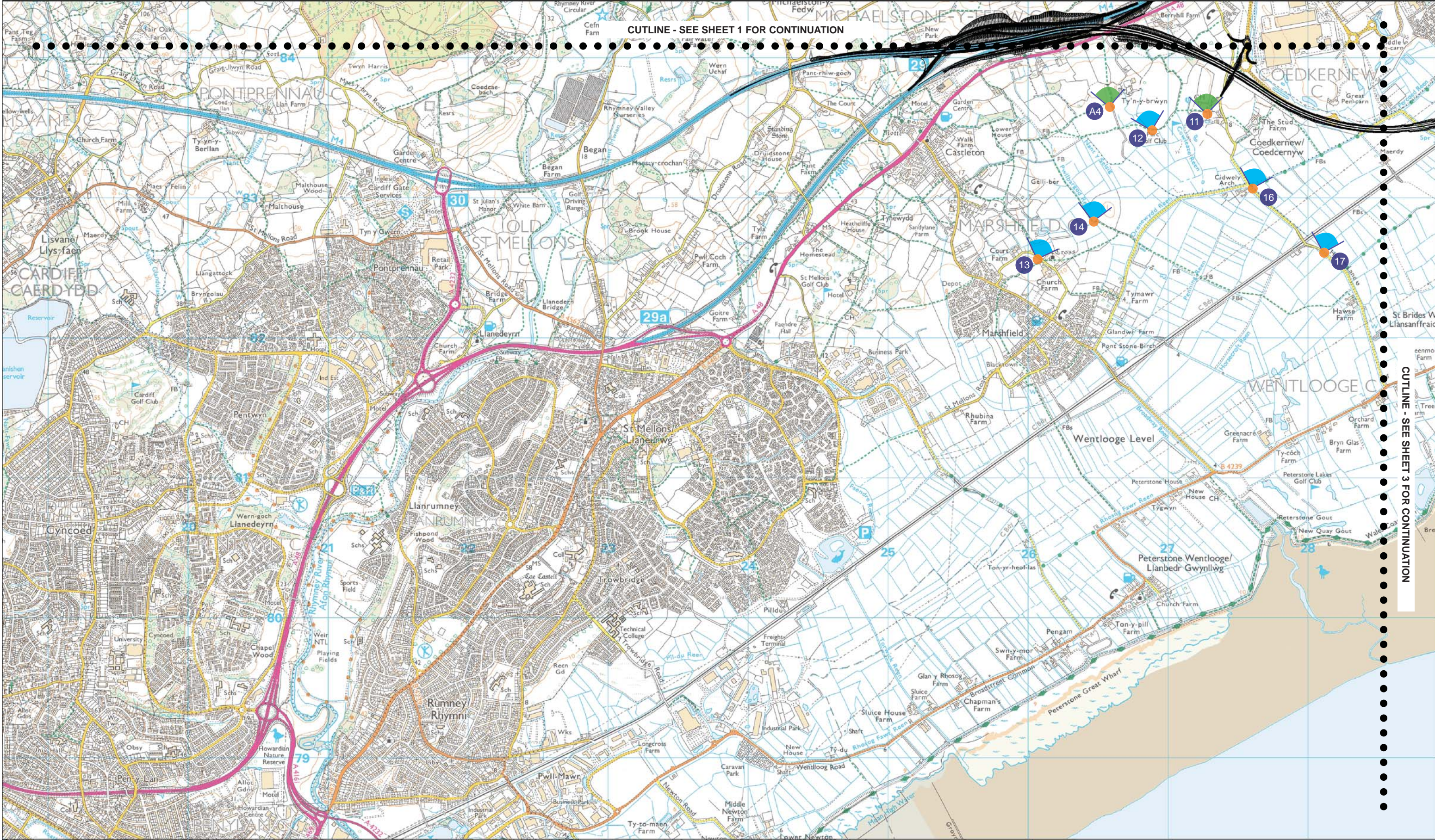


CUTLINE - SEE SHEET 1 FOR CONTINUATION

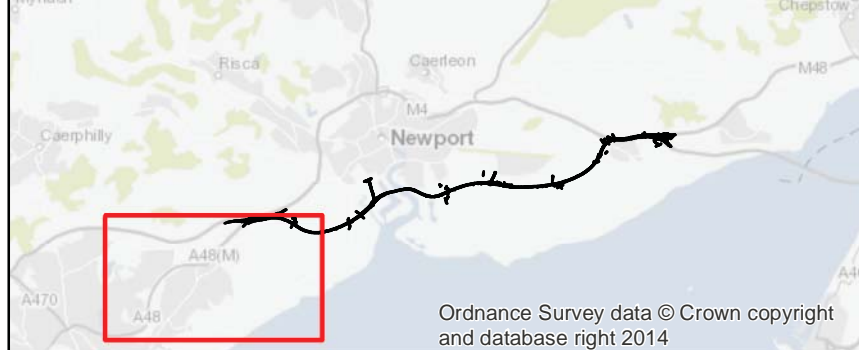
CUTLINE - SEE SHEET 3 FOR CONTINUATION



**Legend:**

- Proposed alignment of new section of motorway
- 1 Representative Viewpoint
- 1 Representative Viewpoint &/or Photomontage Location

Notes //  
 Site visits conducted in October 2015  
 All photographs taken using a digital SLR camera with a 35mm fixed focal lens. View height above ground approximately 1.65m  
 Photos captured on site have been subsequently merged and levels adjusted using computer software to form the panorama views.  
 Refer to Appendix 9.7 for Assessment Table

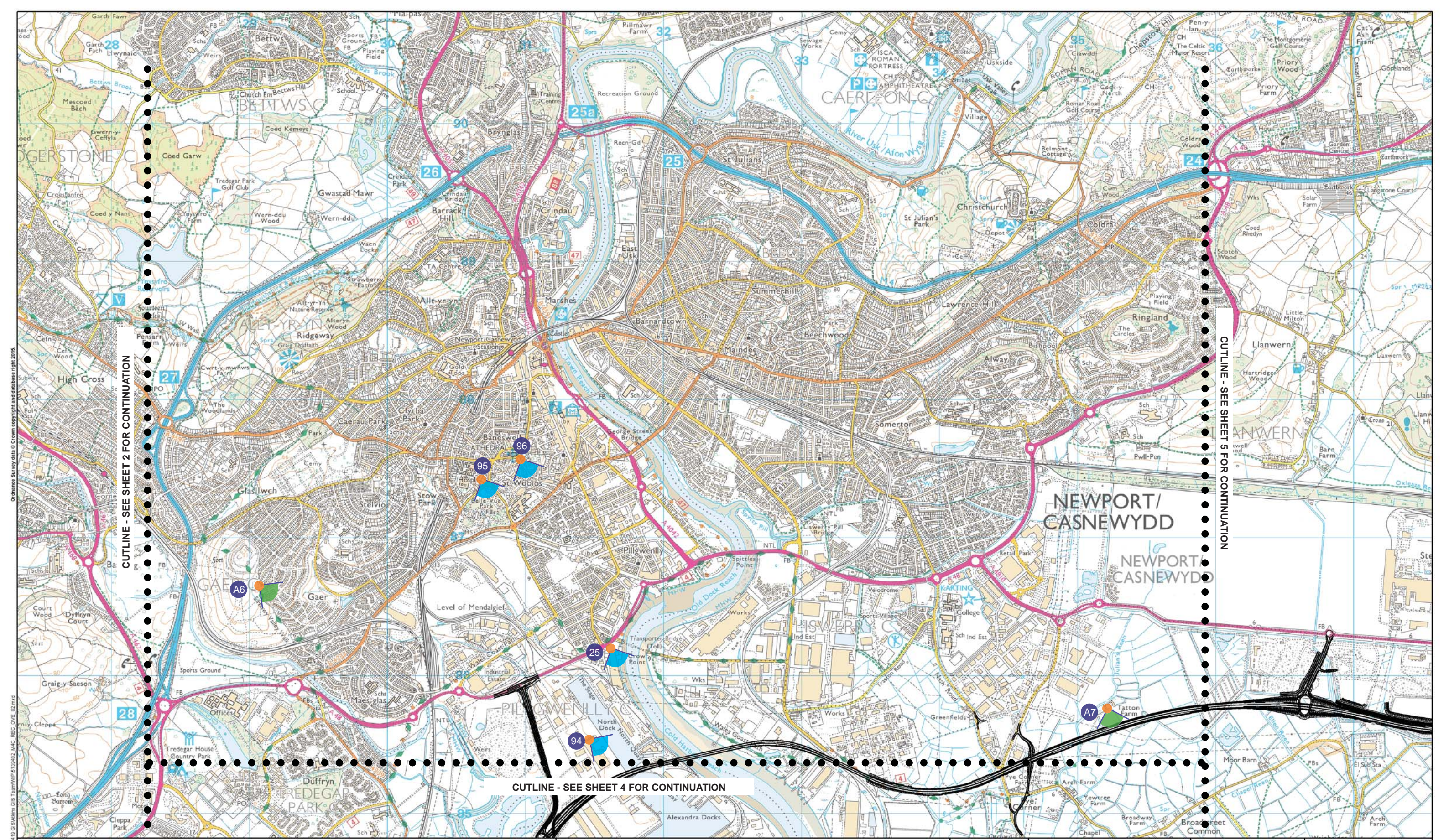


ENVIRONMENTAL STATEMENT SUPPLEMENT

New Section of Motorway  
 Representative Viewpoint & Photomontage  
 Location Plan  
 Sheet 2 of 13

Figure: R9.9	Revision: 1
Date: September 2016	Status: At Issue
Drawn: ERM	Checked: NJR
Scale: A3 @ 1:25,000	
<small>© Crown Copyright and database right 2016. Ordnance Survey 100021874. Welsh Government.                  © Hawlfraint a hawliau cronfa ddata'r Goron 2016. Rhif Trwydded yr Arolwg Ordnans 100021874.</small>	
dwg ref:	





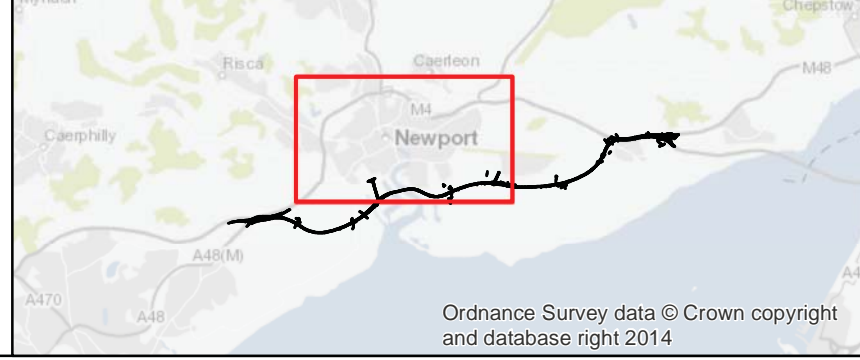
CUTLINE - SEE SHEET 2 FOR CONTINUATION

CUTLINE - SEE SHEET 5 FOR CONTINUATION

CUTLINE - SEE SHEET 4 FOR CONTINUATION

- Legend:**
- Proposed alignment of new section of motorway
  - Representative Viewpoint
  - Representative Viewpoint &/or Photomontage Location

**Notes //**  
 Site visits conducted in October 2015  
 All photographs taken using a digital SLR camera with a 35mm fixed focal lens. View height above ground approximately 1.65m  
 Photos captured on site have been subsequently merged and levels adjusted using computer software to form the panorama views.  
 Refer to Appendix 9.7 for Assessment Table



Ordnance Survey data © Crown copyright and database right 2014



ENVIRONMENTAL STATEMENT SUPPLEMENT

New Section of Motorway  
 Representative Viewpoint & Photomontage  
 Location Plan  
 Sheet 3 of 13

Figure: R9.9	Revision: 1
Date: September 2016	Status: At Issue
Drawn: ERM	Checked: NJR
Scale: A3 @ 1:25,000	
<small>© Crown Copyright and database right 2016. Ordnance Survey 100021874. Welsh Government.          © Hawffraint a hawliau cronfa ddata r Goron 2016. Rhl Trwydded yr Arolwg Ordnans 100021874.</small>	
dwg ref:	





CUTLINE - SEE SHEET 3 FOR CONTINUATION

CUTLINE - SEE SHEET 1

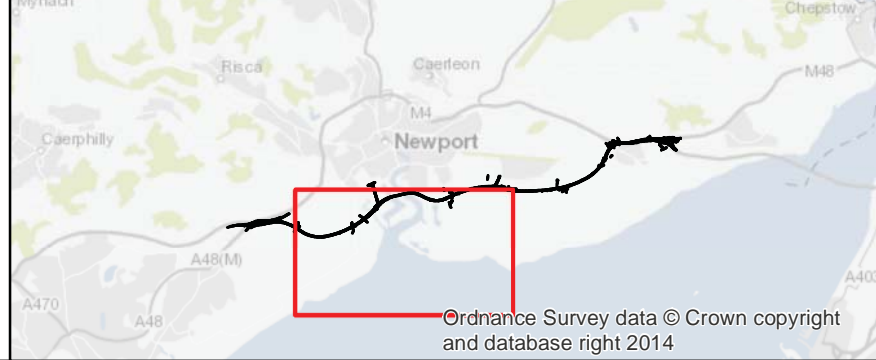
CUTLINE - SEE SHEET 2 FOR CONTINUATION

CUTLINE - SEE SHEET 6 FOR CONTINUATION

**Legend:**

- Proposed alignment of new section of motorway
- 1 Representative Viewpoint
- 1 Representative Viewpoint &/or Photomontage Location

Notes //  
 Site visits conducted in October 2015  
 All photographs taken using a digital SLR camera with a 35mm fixed focal lens. View height above ground approximately 1.65m  
 Photos captured on site have been subsequently merged and levels adjusted using computer software to form the panorama views.  
 Refer to Appendix 9.7 for Assessment Table



Llywodraeth Cymru  
Welsh Government

ENVIRONMENTAL STATEMENT SUPPLEMENT

New Section of Motorway  
 Representative Viewpoint & Photomontage  
 Location Plan  
 Sheet 4 of 13

Figure: R9.9	Revision: 1
Date: September 2016	Status: At Issue
Drawn: ERM	Checked: NJR
Scale: A3 @ 1:25,000	
<small>© Crown Copyright and database right 2016. Ordnance Survey 100021874. Welsh Government.          © Hawffraint a hawliau cronfa ddata'r Goron 2016. Rhif Trwydded yr Arolwg Ordnans 100021874.</small>	
dwg ref:	