



Llywodraeth Cymru
Welsh Government

www.cymru.gov.uk

POPULATION PROJECTIONS:

NATIONAL PARKS IN WALES
(2013-based)

AMCANESTYNIADAU POBLOGAETH:

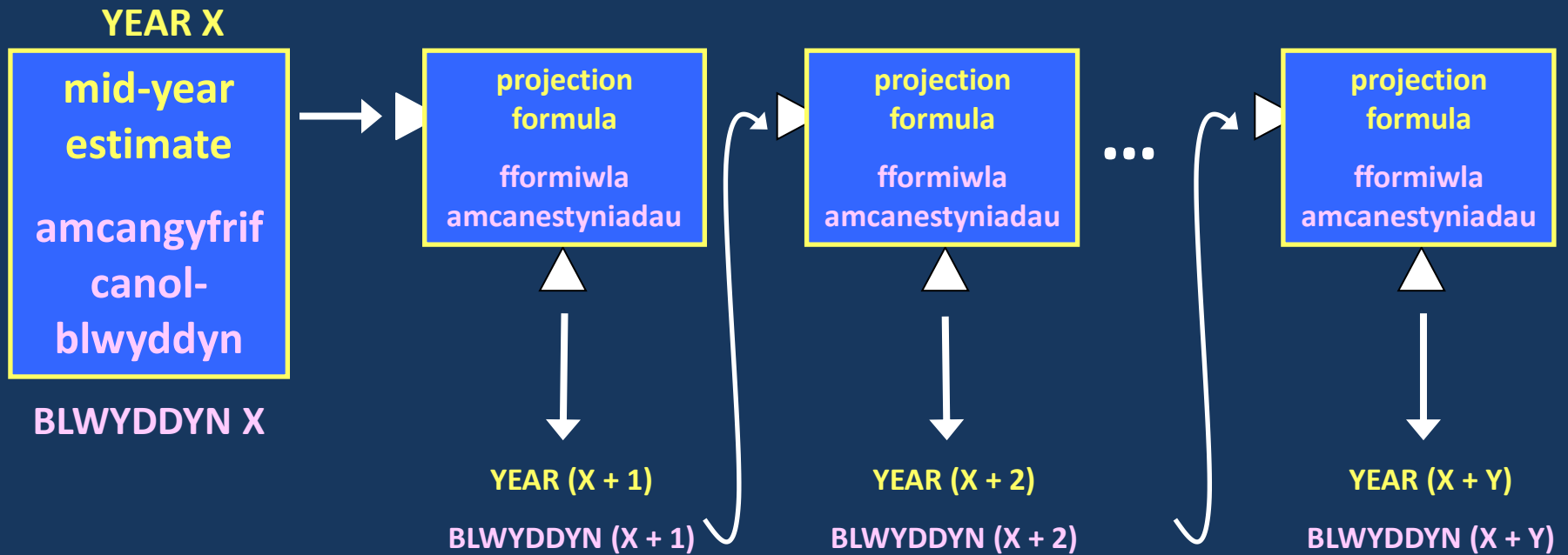
**PARCIAU CENEDLAETHOL YNG
NGHYMRU**
(sail-2013)

Population projections estimate the size of the future population.

They are based on assumptions about births and fertility, deaths, and migration.

Mae amcanestyniadau poblogaeth yn amcangyfrif maint y boblogaeth yn y dyfodol.

Maent yn seiliedig ar ragdybiaethau am enedigaethau a ffrwythlondeb, marwolaethau ac ymfudo.



Projections do not try to forecast the potential effects of government policies, or of changes in the lifestyle of the population. They indicate what is expected to happen if current trends continue.

Nid yw amcanestyniadau yn ceisio rhagweld effeithiau posibl polisiau'r llywodraeth, neu newidiadau yn ffordd o fyw'r boblogaeth. Maent yn dangos beth a ddisgwylir os ydy'r tueddiadau cyfredol yn parhau.

National Parks in Wales

Parciau Cenedlaethol yng Nghymru

Although the National Parks in Wales are sparsely populated they do contain small towns, villages, and isolated farms.

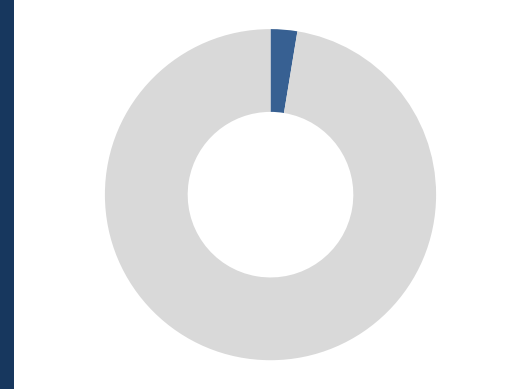
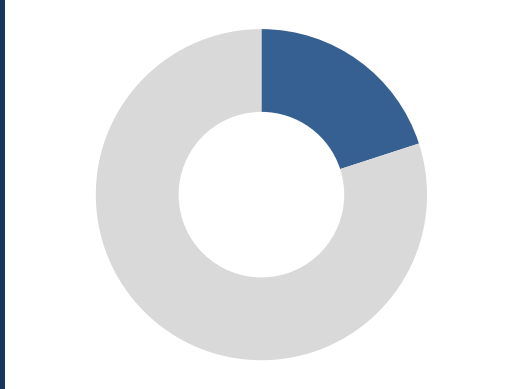
Er fod y Parciau Cenedlaethol yng Nghymru yn ardaloedd prin eu poblogaeth maent yn cynnwys trefi bychain, pentrefi a ffermydd anghysbell.

2013 mid-year estimates

amcangyfrifon canol-blwyddyn 2013

Brecon Beacons	33,500	Bannau Brycheiniog
Pembrokeshire Coast	22,800	Arfordir Penfro
Snowdonia	25,500	Eryri

**National Parks in Wales have ...
20% of the area 2.6% of the population**



Mae...

**20% o arwynebedd Cymru a 2.6% o boblogaeth Cymru
...mewn Parciau Cenedlaethol**

**Between 2013 and 2028
the population of
National Parks in Wales
is projected to fall by 5.9%
from 81,800 to 77,000**

**Amcangyfrifir y bydd
poblogaeth Parciau
Cenedlaethol yng Nghymru
yn gostwng 5.9% rhwng
2013 a 2028, o 81,800 i
77,000**

National Parks in Wales

Parciau Cenedlaethol yng Nghymru

Between 2013 and 2028:

Rhwng 2013 a 2028:

**Brecon Beacons to
decrease by 2.7 per cent**

**Pembrokeshire Coast to
decrease by 11.5 per cent**

**Snowdonia to
decrease by 5.0 per cent**

**Bannau Brycheiniog i
ostwng 2.7 y cant**

**Arfordir Penfro i ostwng
11.5 y cant**

Eryri i ostwng 5.0 y cant



Brecon Beacons between 2013 and 2028

**under 16 projected
to fall by 8.3%**

**16-64 projected
to fall by 14.3%**

**over 65 projected
to rise by 28.5%**



Bannau Brycheiniog rhwng 2013 a 2028

dan 16 i ostwng 8.3%

16-64 i ostwng 14.3%

dros 65 i godi 28.5%



Pembrokeshire Coast

between 2013 and 2028

**under 16 projected
to fall by 19.1%**

**16-64 projected
to fall by 22.9%**

**over 65 projected
to rise by 15.0%**



Arfordir Penfro

rhwng 2013 a 2028

dan 16 i ostwng 19.1%

16-64 i ostwng 22.9%

dros 65 i godi 15.0%



Snowdonia

between 2013 and 2028

under 16 projected
to fall by 2.0%

16-64 projected
to fall by 17.4%

over 65 projected
to rise by 19.8%



Eryri

rhwng 2013 a 2028

dan 16 i ostwng 2.0%

16-64 i ostwng 17.4%

dros 65 i godi 19.8%

between 2013 and 2028
rhwng 2013 a 2028

Brecon Beacons
Bannau Brycheiniog

Pembrokeshire Coast
Arfordir Penfro

Snowdonia
Eryri

<16

8.3%

19.1%

2.0%

16-64

14.3%

22.9%

17.4%

65+

28.5%

15.0%

19.8%

