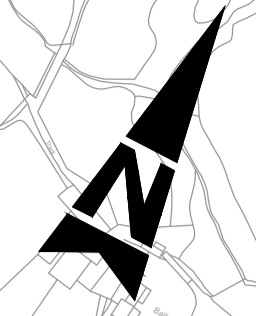


DO NOT SCALE



100
0 10
Millimetres



403 O FETRAU I'R DE-ORLLEWIN
O GANOLBWyNT CYFFORDD YR
A40 A'R FFORDD SIROL C2162.
403m SOUTH WEST OF THE
CENTRE POINT OF A40 JUNCTION
WITH THE COUNTY ROAD C2162.

RHOSMAEN

CANOLBWyNT CYFFORDD YR
A40 A'R FFORDD SIROL C2162.
CENTRE POINT OF A40
JUNCTION WITH THE COUNTY
ROAD C2162.

A 40

MANORDEILO


CANOLBWyNT CYFFORDD YR
A40 A'R FFORDD SIROL U4489.
CENTRE POINT OF A40
JUNCTION WITH THE COUNTY
ROAD U4489.

300 O FETRAU I'R GOGLEDD-DWYRAIN
O GANOLBWyNT CYFFORDD YR A40 A'R
FFORDD SIROL U4489.
300m NORTH EAST OF THE CENTRE
POINT OF A40 JUNCTION WITH THE
COUNTY ROAD U4489.

NODIADAU CYFFREDINOL - GENERAL NOTES:

- MAE POB MESURIAD MEWN METRAU ONI NODIR YN WAHANOL.
ALL DIMENSIONS ARE IN METRES UNLESS NOTED OTHERWISE.
- RHAIID DEFNYDDIO MESURIADAU YSGRIFENEDIG YN UNIG. PEIDIWCH A DEFNYDDIO GRADDDFA.
ONLY WRITTEN DIMENSIONS SHALL BE USED, DO NOT SCALE.

ALLWEDD - KEY:

 Y DARN O'R GERBYTFFORDD Y MAER TERFYN CYFLYMDER
O 50 MYA YN GYMWYS IDDO.
LENGTH OF CARRIAGEWAY TO WHICH THE 50 MPH SPEED
LIMIT APPLIES

SAFETY, HEALTH AND ENVIRONMENTAL INFORMATION

In addition to the hazards/risks normally associated with the types of work detailed on this drawing, note the following:

CONSTRUCTION
PROXIMITY TO HIGH SPEED TRAFFIC AND UTILITY PLANT

MAINTENANCE/CLEANING
NONE

DECOMMISSIONING/DEMOLITION
NONE

It is assumed that all works will be carried out by a competent contractor working, where appropriate, to an approved method statement

Rev.	Date	Description	By	Chk'd	App'd
P1	06/09/16	FIRST ISSUE	D.K.	A.R.	J.R.



Drawing Status **FOR INFORMATION** Suitability **S2**

ATKINS West Glamorgan House
12, Orchard Street
Swansea
SA1 5AD

Tel: +44 (0) 1792 641172
Fax: +44 (0) 1792 472019
www.atkinsglobal.com

Copyright © Atkins Limited (2014)

Client **Llywodraeth Cymru**
Working on behalf of the
Welsh Government

Project Title - Teitl y Proiect
**CYNLLUN DIOGELWCH LLEOL
CWMIFOR YR A40
A40 CWMIFOR LOCAL SAFETY SCHEME**

Drawing Title - Teitl y Lliniad
**HYD A LLED CYFYNGIADAU
TRAFFIG PARHAOL YR A40
EXTENT OF A40 PERMANENT
TRAFFIC RESTRICTION**

Scale	Designed	Drawn	Checked	Authorised
1:5000	R.P.	D.K.	A.R.	J.R.
Original Size A1	Date 06/09/16	Date 06/09/16	Date 06/09/16	Date 06/09/16
Drawing Number JR08-201-ATK-HGN-SWTRA-DR-D-0006	Revision P 1			

THIS MAP IS REPRODUCED FROM ORDNANCE SURVEY MATERIAL WITH THE PERMISSION OF ORDNANCE SURVEY ON BEHALF OF THE CONTROLLER OF HER MAJESTY'S STATIONERY OFFICE. © CROWN COPYRIGHT. UNAUTHORISED REPRODUCTION INFRINGES CROWN COPYRIGHT AND MAY LEAD TO PROSECUTION OR CIVIL PROCEEDINGS. WELSH ASSEMBLY GOVERNMENT. 100021874. 2016