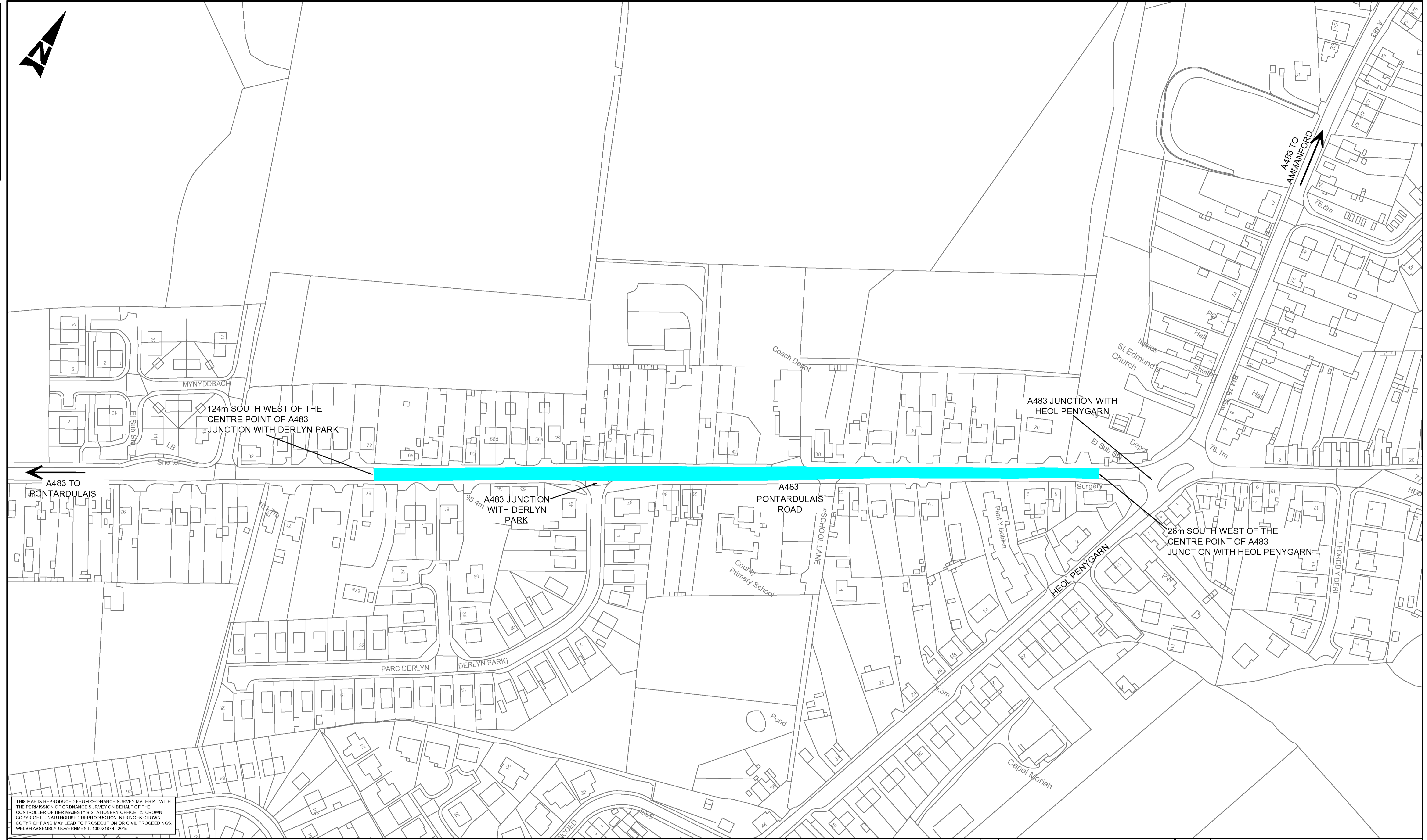




100  
0 10  
Millimetres



THIS MAP IS REPRODUCED FROM ORDNANCE SURVEY MATERIAL WITH THE PERMISSION OF ORDNANCE SURVEY ON BEHALF OF THE CONTROLLER OF HER MAJESTY'S STATIONERY OFFICE. © CROWN COPYRIGHT. UNAUTHORISED REPRODUCTION INFRINGES CROWN COPYRIGHT AND MAY LEAD TO PROSECUTION OR CIVIL PROCEEDINGS. WELSH ASSEMBLY GOVERNMENT. 100021874. 2015

**GENERAL NOTES:**  
 1. ALL DIMENSIONS ARE IN METRES UNLESS NOTES OTHERWISE.  
 2. ONLY WRITTEN DIMENSIONS SHALL BE USED, DO NOT SCALE.

**KEY:**  
 PROPOSED LENGTH OF CARRIAGEWAY TO WHICH THE PART TIME 20mph SPEED LIMIT APPLIES


**SAFETY, HEALTH AND ENVIRONMENTAL INFORMATION**

In addition to the hazards/risks normally associated with the types of work detailed on this drawing, note the following:

CONSTRUCTION						
PROXIMITY TO HIGH SPEED TRAFFIC AND STATUTORY UTILITY PLANT						
MAINTENANCE/CLEANING						
DECOMMISSIONING/DEMOLITION						
NONE						
P3	26/04/16	SPEED LIMIT EXTENT AMENDED	D.K.	J.R.	D.B.	
P2	08/12/15	MINOR AMENDMENT	A.J.	J.R.	D.B.	
P1	02/09/15	FIRST ISSUE	A.J.	C.D.	D.B.	
Rev.	Date	Description	By	Chk'd	App'd	

It is assumed that all works will be carried out by a competent contractor working, where appropriate, to an approved method statement

Drawing Status: **FOR INFORMATION**  
**ATKINS**  
 West Glamorgan House  
 12, Orchard Street  
 Swansea SA1 5AD  
 Tel: +44 (0) 1792 641172  
 Fax: +44 (0) 1792 472019  
 Copyright © Atkins Limited (2016) www.atkinsglobal.com

Client:  
  
 Yn gweithio ar ran  
**Llywodraeth Cymru**  
 Working on behalf of the  
**Welsh Government**

Subsidiary: **S2**  
 Project Title: **SRTRS PART TIME 20mph SPEED LIMIT A483 PONTARDULAI ROAD, TYCROES**

Drawing Title: **EXTENT OF A483 PERMANENT TRAFFIC RESTRICTIONS**

Scale	Designed	Drawn	Checked	Authorised
1:1000	C.D.	A.J.	J.R.	D.B.
Original Size	Date	Date	Date	Date
A1	02/09/15	02/09/15	02/09/15	02/09/15
Drawing Number	Revision			
JR03-101-ATK-HGN-SWTRA-DR-D-0804	P 3			