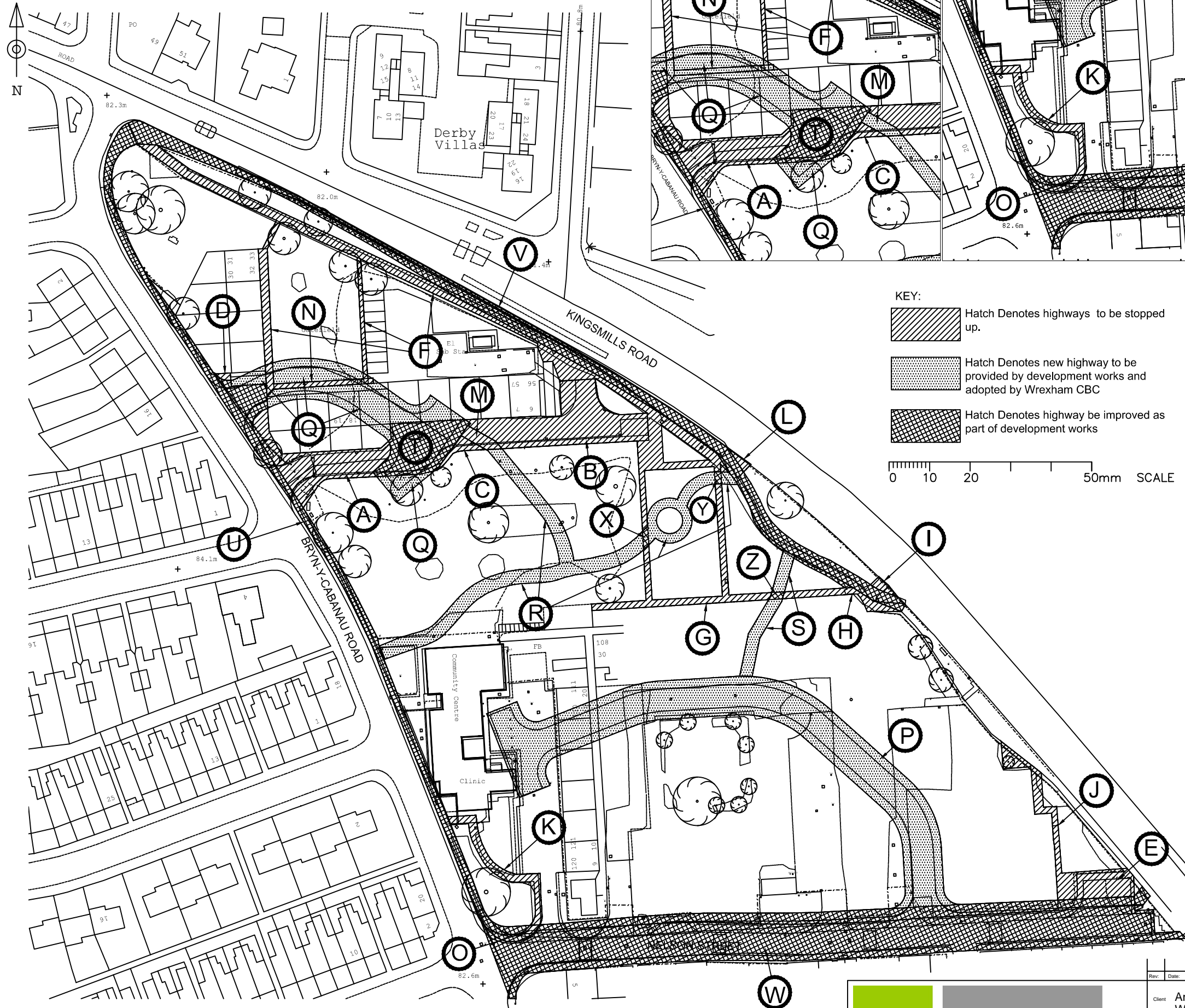
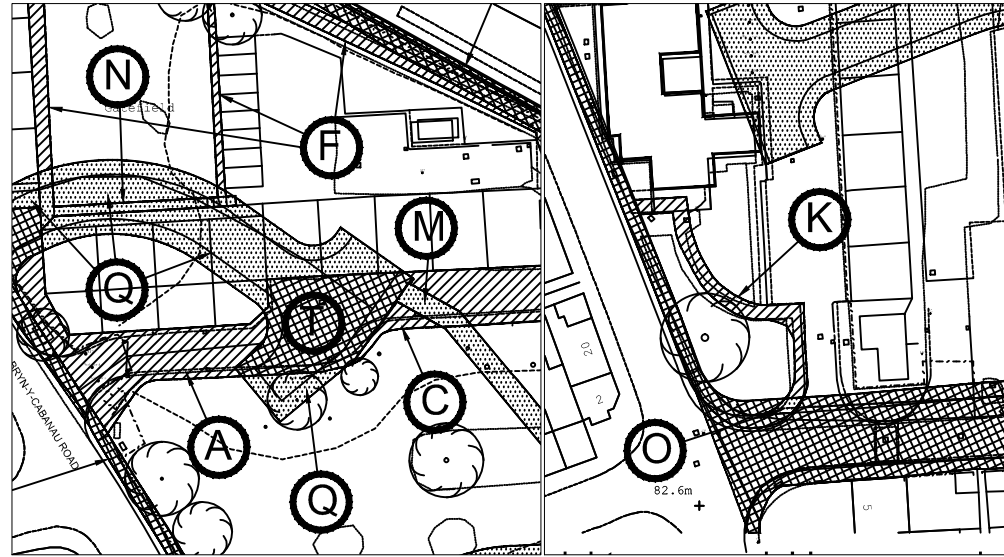
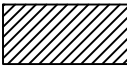




Insert Plans showing areas M, N & O as New highway.



- KEY:
-  Hatch Denotes highways to be stopped up.
 -  Hatch Denotes new highway to be provided by development works and adopted by Wrexham CBC
 -  Hatch Denotes highway to be improved as part of development works

0 10 20 50mm SCALE

0 10 20 50mm NATURAL SCALE



Rev	Date	Description	Initial	Check
		Client: Anwyl Construction Company Ltd. / Wales & West Housing Association		
		Project: Redevelopment of Kingsmills Road, Wrexham.		
		Drawg. Title: EXISTING ADOPTED HIGHWAY ON SITE		
		Scale: 1:1000 Drawn: AJ	Chkd:	Date: 15.03.12
		Drawg. No.: 6791/L(9)009		Revision: A

ORIGINAL DRAWING SIZE 420 x 297 (A3)
ORIGINAL DRAWING SIZE 1189 x 841 (A0)