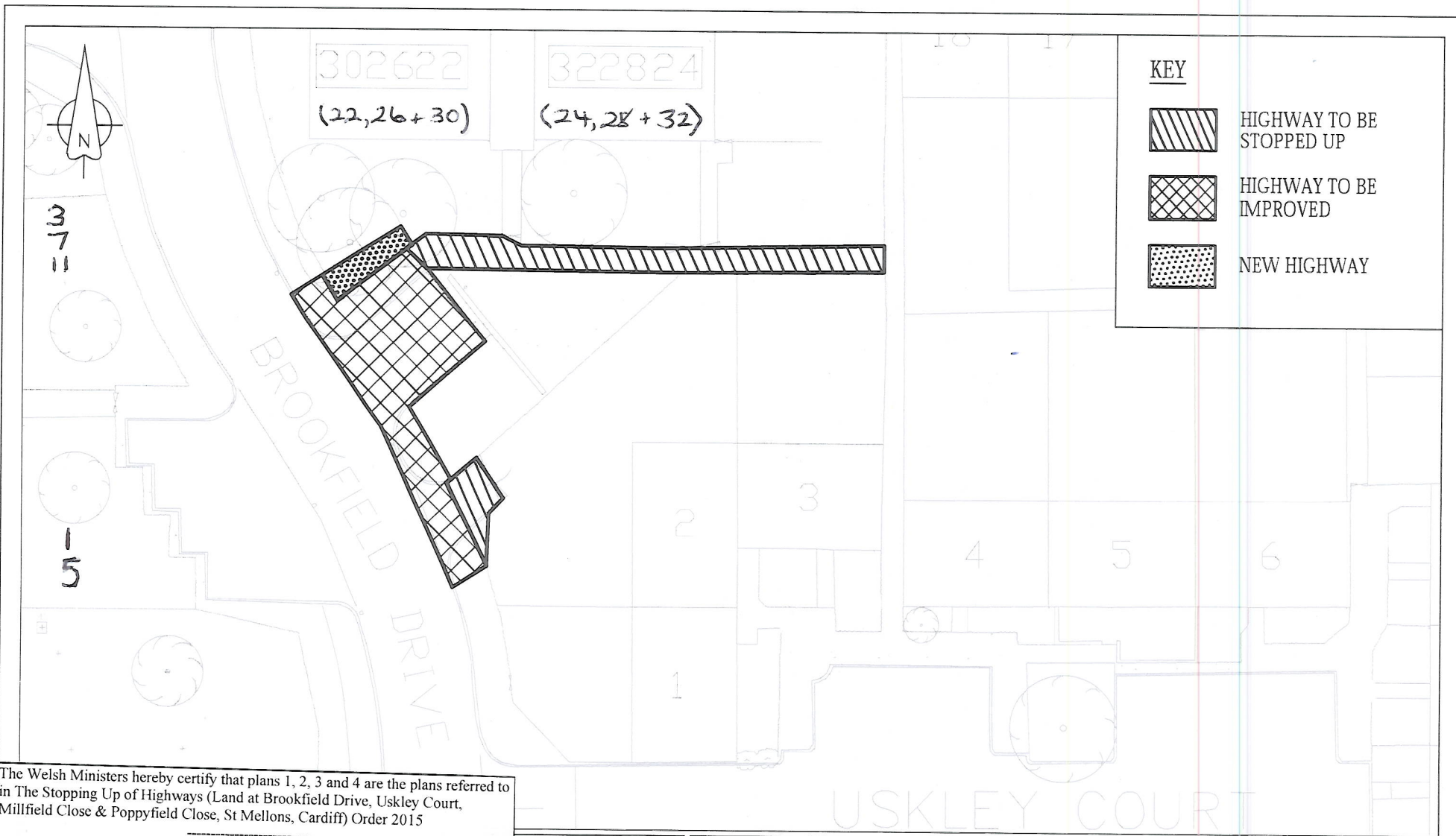


PLAN 1



The Welsh Ministers hereby certify that plans 1, 2, 3 and 4 are the plans referred to in The Stopping Up of Highways (Land at Brookfield Drive, Uskley Court, Millfield Close & Poppyfield Close, St Mellons, Cardiff) Order 2015

Mae Gweinidogion Cymru drwy hyn yn ardstio mai planiau 1, 2, 3 a 4 yw'r planiau y cyfeirir atynt yng Ngorchymyn Cau Priffyrdd (Tir yn Brookfield Drive, Uskley Court, Millfield Close a Poppyfield Close, Llaneirwg, Caerdydd) 2015

Dated/ Dyddiedig: 7 December/Rhagfyr 2015



RICHARD MORGAN
Head of Asset Management and Standards/ Pennaeth Rheoli Asedau a Safonau
Welsh Government/ Llywodraeth Cymru

		Project TROWBRIDGE MAWR ESTATE REGENERATION PHASE 2	Checked: MH	Path:
		Drawn: AW	Project Number CHRAL13049	Drawing Number 004-3
		Title: STOPPING UP ORDER PROPOSED ORDER PLAN 24-30 BROOKFIELD DRIVE	Scale: 1:1000	Date: MAR-15
		Date when submitted for planning:		

PLAN 2



KEY

-  HIGHWAY TO BE STOPPED UP
-  HIGHWAY TO BE IMPROVED

C This map is reproduced from Ordnance Survey material with the permission of Ordnance Survey on behalf of the Controller of Her Majesty's Stationary Office © Crown Copyright. Unauthorised reproduction infringes Crown copyright and may lead to prosecution or civil proceedings. Cardiff County Council, LA090651, 2001.

C COPYRIGHT OF THE CITY AND COUNTY OF CARDIFF. ALL RIGHTS RESERVED.

DRAWING CAN BE SCALED FOR PLANNING APPLICATION PURPOSES ONLY.

CYNGOR SIR DINAS A SIR CAERDYDD
THE COUNTY COUNCIL OF THE CITY & COUNTY OF CARDIFF

Rev	By	Date	Description of Amendment	Chk.by	Date



INFRASTRUCTURE DESIGN AND CONSTRUCTION MANAGEMENT
DYLLUNO SEIWAITH A RHIFOLG GWAITH ADEILADU

Andrew Gregory
 DIRECTOR FOR STRATEGIC PLANNING, HIGHWAYS, TRAFFIC & TRANSPORTATION
 CYFARWYDDWR CYLLUNIO STRATEGOL, PRIFFYRDD, TRAFFIC A THRAFNDIARTH

CARDIFF CAERDYDD

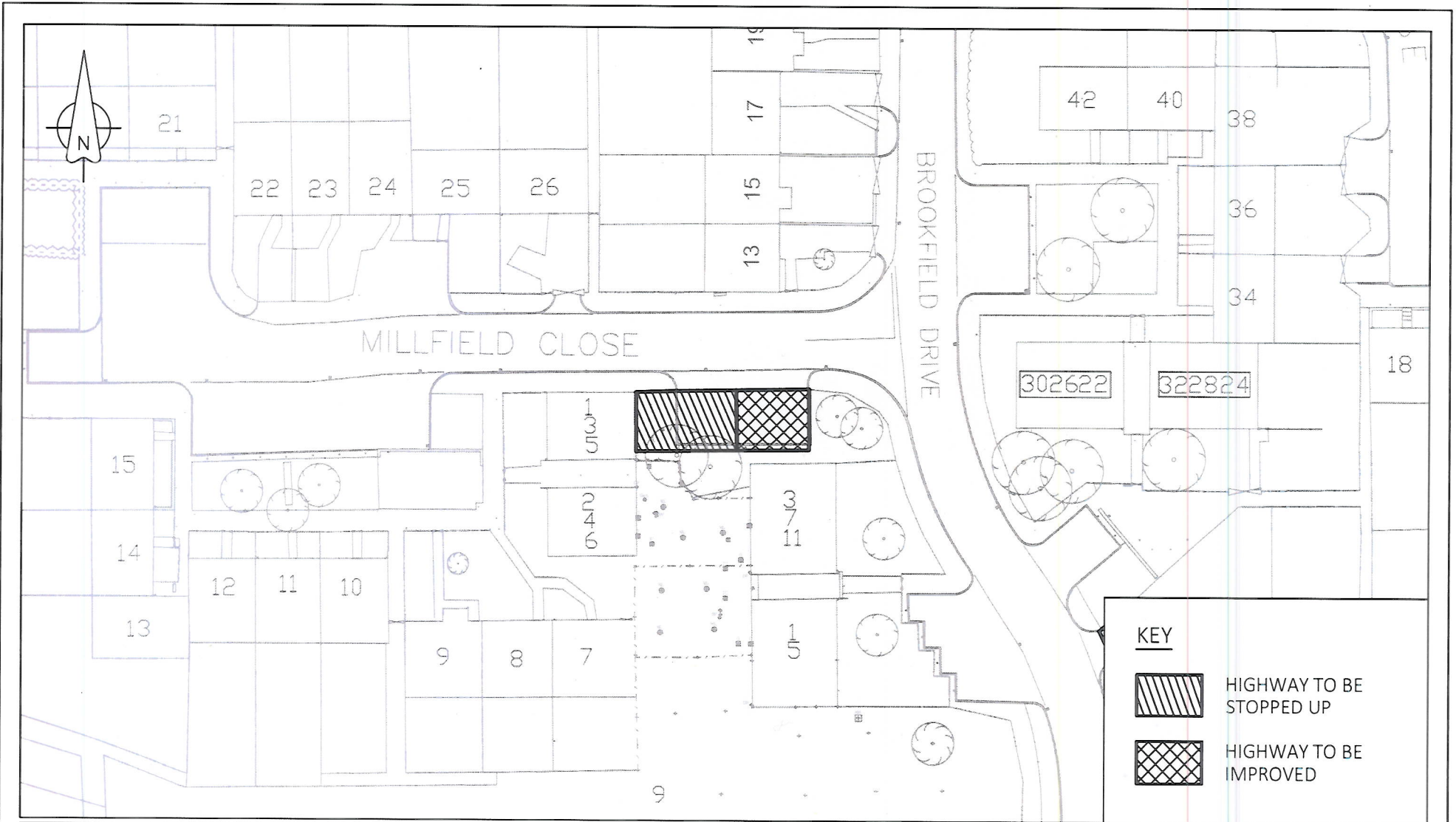
Project
 TROWBRIDGE MAWR ESTATE REGENERATION PHASE 2

Title
 STOPPING UP ORDER PROPOSED ORDER PLAN 31-74 BROOKFIELD DRIVE

Checked	MH	Path ..	
Drawn	AV	Project Number	CHRAL13049
Scale	1:500	Drawing Number	007-3
Date	MAR 25		
<small>Do not scale drawings unless for planning application purposes</small>			

County Hall, Atlantic Wharf, Cardiff CF10 4UW
 Telephone 029 2287 2456

PLAN 3



KEY



HIGHWAY TO BE STOPPED UP



HIGHWAY TO BE IMPROVED

C This map is reproduced from Ordnance Survey material with the permission of Ordnance Survey on behalf of the Controller of Her Majesty's Stationary Office © Crown Copyright. Unauthorised reproduction infringes Crown copyright and may lead to prosecution or civil proceedings. Cardiff County Council, LA09009L, 2001.

C COPYRIGHT OF THE CITY AND COUNTY OF CARDIFF. ALL RIGHTS RESERVED.

DRAWING CAN BE SCALED FOR PLANNING APPLICATION PURPOSES ONLY.

CYNGOR SIR DINAS A SIR CAERDYDD
THE COUNTY COUNCIL OF THE CITY & COUNTY OF CARDIFF

Rev	By	Date	Description of Amendment	Chk by	Date



FS 25745



INFRASTRUCTURE DESIGN AND CONSTRUCTION MANAGEMENT
DELLINGO'RH WARTH A RHEOLJ GWARTH ADEILADU
Andrew Gregory
 DIRECTOR FOR STRATEGIC PLANNING, HIGHWAYS, TRAFFIC & TRANSPORTATION
CYFARWYDDWR CYLLUNIO STRATEGOL, PRIFYFDD, TRAFFIG A THRAFNDIAETH

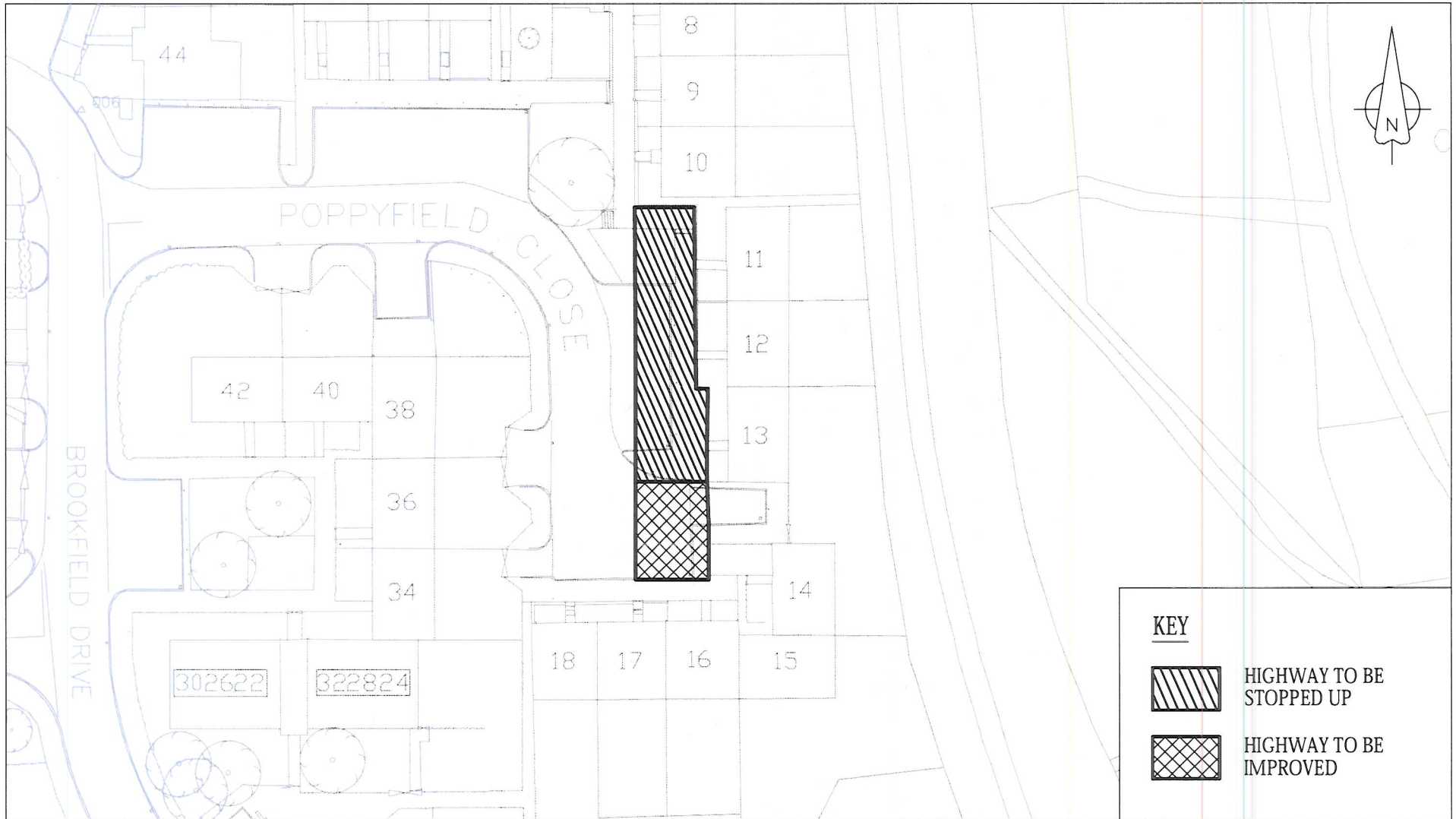
Project
 TROWBRIDGE MAWR ESTATE REGENERATION PHASE 2

Title
 STOPPING UP ORDER PROPOSED ORDER PLAN MILLFIELD CLOSE

Checked: MH	Path: mm
Drawn: AW	Project Number: CHRAL13049
Scale: 1:500	Drawing Number: 005-3
Date: MAR15	

County Hall, Atlantic Wharf, Cardiff CF10 4UW
 Telephone 029 2287 2456

PLAN 4



KEY



HIGHWAY TO BE STOPPED UP



HIGHWAY TO BE IMPROVED

C This map is reproduced from Ordnance Survey material with the permission of Ordnance Survey on behalf of the Controller of Her Majesty's Stationary Office © Crown Copyright. Unauthorised reproduction infringes Crown copyright and may lead to prosecution or civil proceedings. Cardiff County Council, LA990051, 2001.

C COPYRIGHT OF THE CITY AND COUNTY OF CARDIFF. ALL RIGHTS RESERVED.

DRAWING CAN BE SCALED FOR PLANNING APPLICATION PURPOSES ONLY.

CYNGOR SIR DINAS A SIR CAERDYDD
THE COUNTY COUNCIL OF THE CITY & COUNTY OF CARDIFF

Rev	By	Date	Description of Amendment	Chk by	Date



FS 25745



CARDIFF CAERDYDD

INFRASTRUCTURE DESIGN AND CONSTRUCTION MANAGEMENT
DYLLNO SEILWATH A RHIEOLI GWATH ADEILADU

Andrew Gregory
DIRECTOR FOR STRATEGIC PLANNING, HIGHWAYS, TRAFFIC & TRANSPORTATION
CYFARWYDDWR CYLLUNIO STRATEGOL, PRIFYRDD, TRAFFIG A THRAFNDIAETH

Project
TROWBRIDGE MAWR ESTATE REGENERATION PHASE 2

Title
STOPPING UP ORDER PROPOSED ORDER PLAN 11-14 POPPYFIELD CLOSE

Checked	MH	Path
Drawn	AW	Project Number
Scale	1:600	CHRAL13049
Date	MAR 15	Drawing Number
		006-3
<small>Drawn with drawing for the purpose of illustration only. Not for construction purposes.</small>		
County Hall, Atlantic Wharf, Cardiff CF10 4UW Telephone 029 2287 2456		