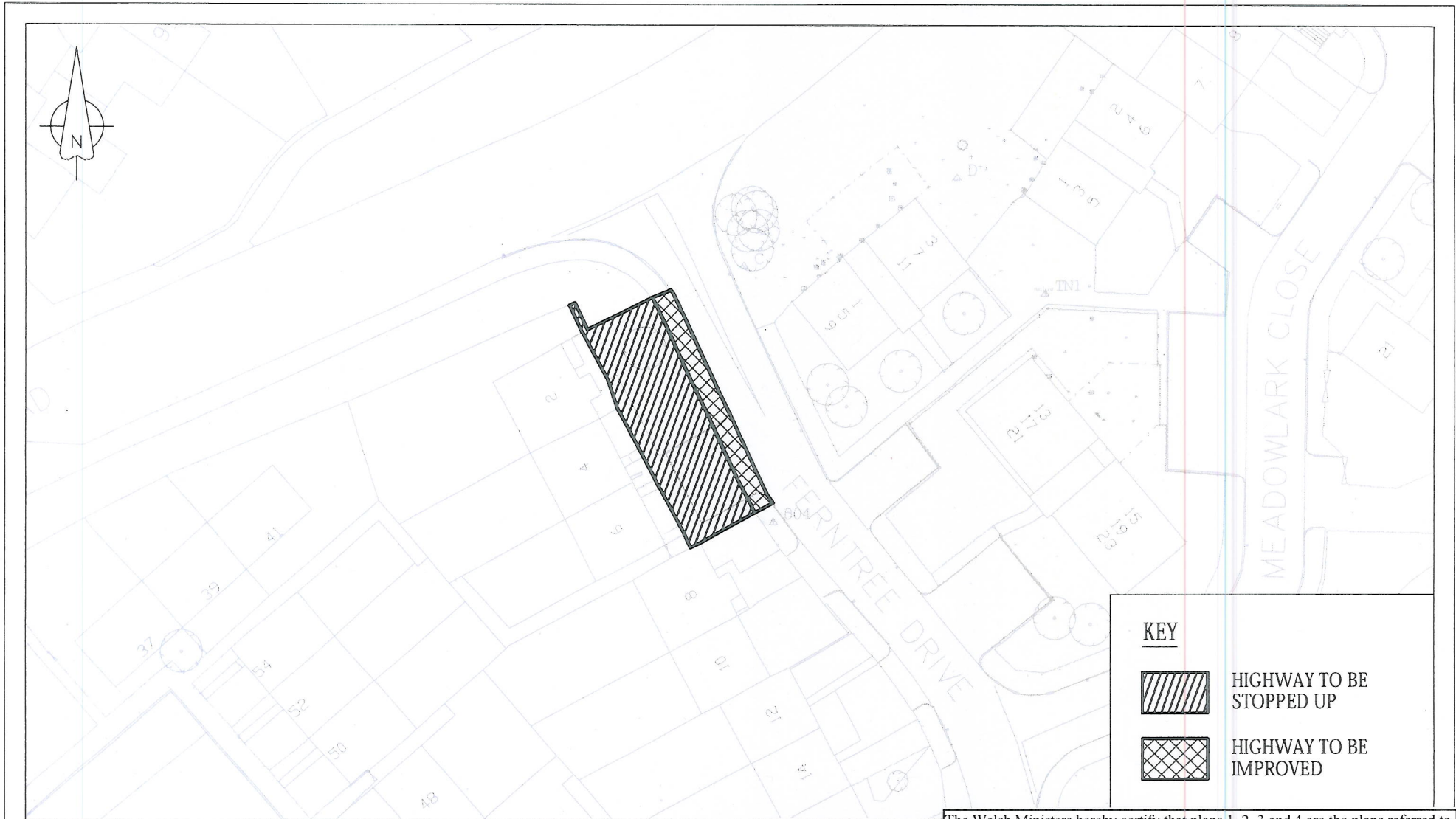


PLAN 1



KEY

-  HIGHWAY TO BE STOPPED UP
-  HIGHWAY TO BE IMPROVED

C This map is reproduced from Ordnance Survey material with the permission of Ordnance Survey on behalf of the Controller of Her Majesty's Stationary Office © Crown Copyright. Unauthorised reproduction infringes Crown copyright and may lead to prosecution or civil proceedings. Cardiff County Council, LA090051, 2001.

C COPYRIGHT OF THE CITY AND COUNTY OF CARDIFF. ALL RIGHTS RESERVED.

DRAWING CAN BE SCALED FOR PLANNING APPLICATION PURPOSES ONLY.

Rev	By	Date	Description of Amendment	Chk.by	Date




INFRASTRUCTURE DESIGN AND CONSTRUCTION MANAGEMENT
DIENNO SEUWATH A RHEOLI GWATH ADELADE
Andrew Gregory
 DIRECTOR FOR STRATEGIC PLANNING, HIGHWAYS, TRAFFIC & TRANSPORTATION
CARDIFF CAERDYDD
 CYFARWYDDWR CYNLLUNIO STRATEGOL, PRIFFYRDD, TRAFFIG A THIRARNIDIAETH

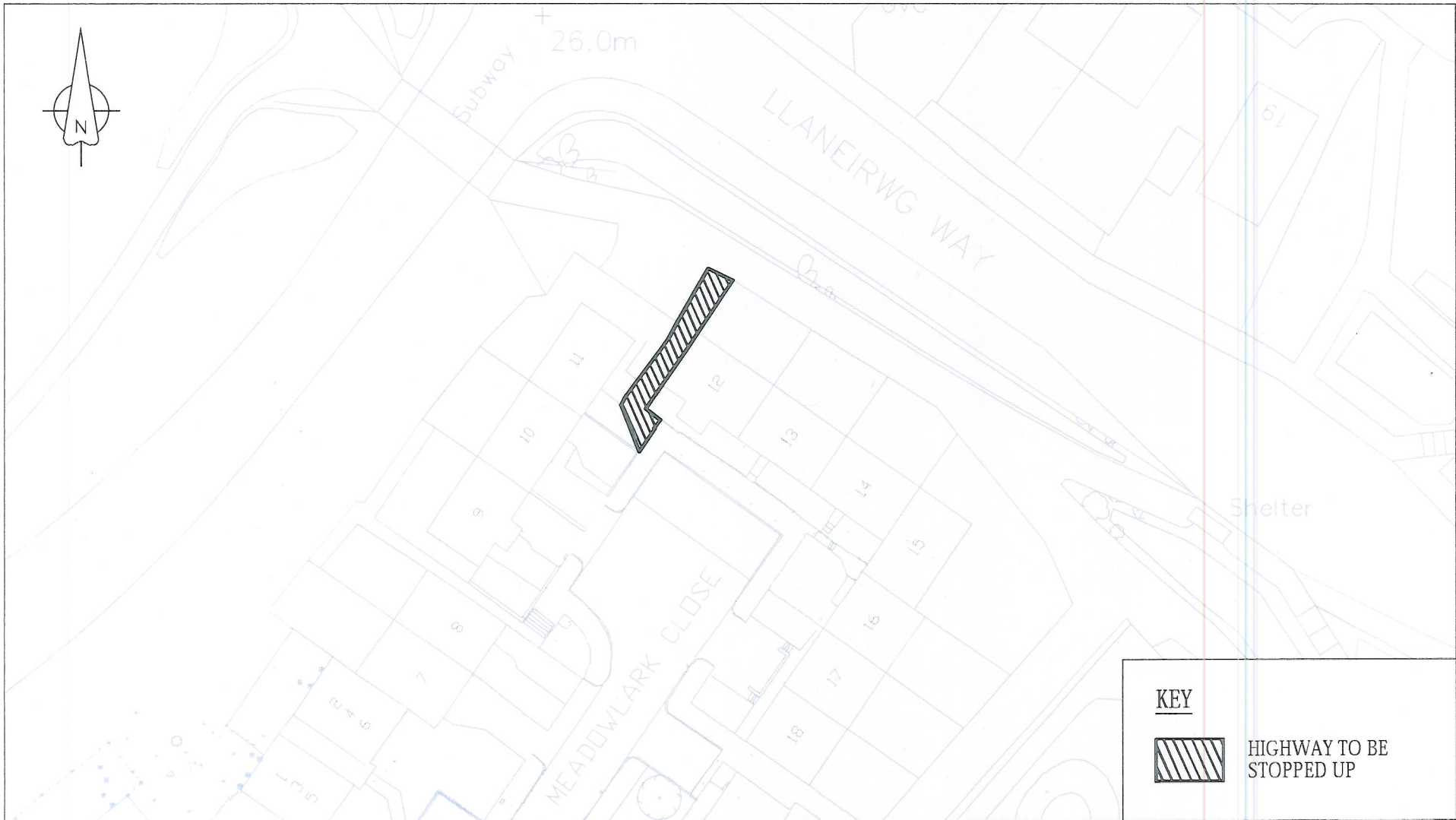
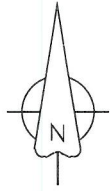
The Welsh Ministers hereby certify that plans 1, 2, 3 and 4 are the plans referred to in The Stopping Up of Highways (Land at Fertree Drive, Meadowlark Close & Ashfield Court, St Mellons, Cardiff) Order 2015

Mae Gweinidogion Cymru drwy hyn yn ardstio mai planiau 1, 2, 3 a 4 yw'r planiau y cyfeirir atynt yng Ngorchymyn Cau Priffyrdd (Tir yn Fertree Drive, Meadowlark Close ac Ashfield Court, Llaneirwg, Caerdydd) 2015


Dated/ Dyddiedig: 7 December/Rhagfyr 2015


RICHARD MORGAN
 Head of Asset Management and Standards/ Pennwrth Rheoli Aseid a Safonau

PLAN 2



KEY



HIGHWAY TO BE STOPPED UP


C This map is reproduced from Ordnance Survey material with the permission of Ordnance Survey on behalf of the Controller of Her Majesty's Stationary Office © Crown Copyright. Unauthorized reproduction infringes Crown copyright and may lead to prosecution or civil proceedings. Cardiff County Council, LA09905L 2001.

C COPYRIGHT OF THE CITY AND COUNTY OF CARDIFF. ALL RIGHTS RESERVED.


DRAWING CAN BE SCALED FOR PLANNING APPLICATION PURPOSES ONLY.

CYNGOR SIR DINAS A SIR CAERDYDD
THE COUNTY COUNCIL OF THE CITY & COUNTY OF CARDIFF

Rev	By	Date	Description of Amendment	Chk by	Date



BSI
UKAS
QUALITY MANAGEMENT SYSTEM
003
FS 25745



CARDIFF CAERDYDD
INFRASTRUCTURE DESIGN AND CONSTRUCTION MANAGEMENT
CYLLUNIO TELL WATH A RHEOLI GWATH ADELADU
Andrew Gregory
DIRECTOR FOR STRATEGIC PLANNING, HIGHWAYS, TRAFFIC & TRANSPORTATION
CYFARWYDDWR CYLLUNIO STRATEGOL, PRIFYRDD, TRAFFIG A THRAFNDIAETH

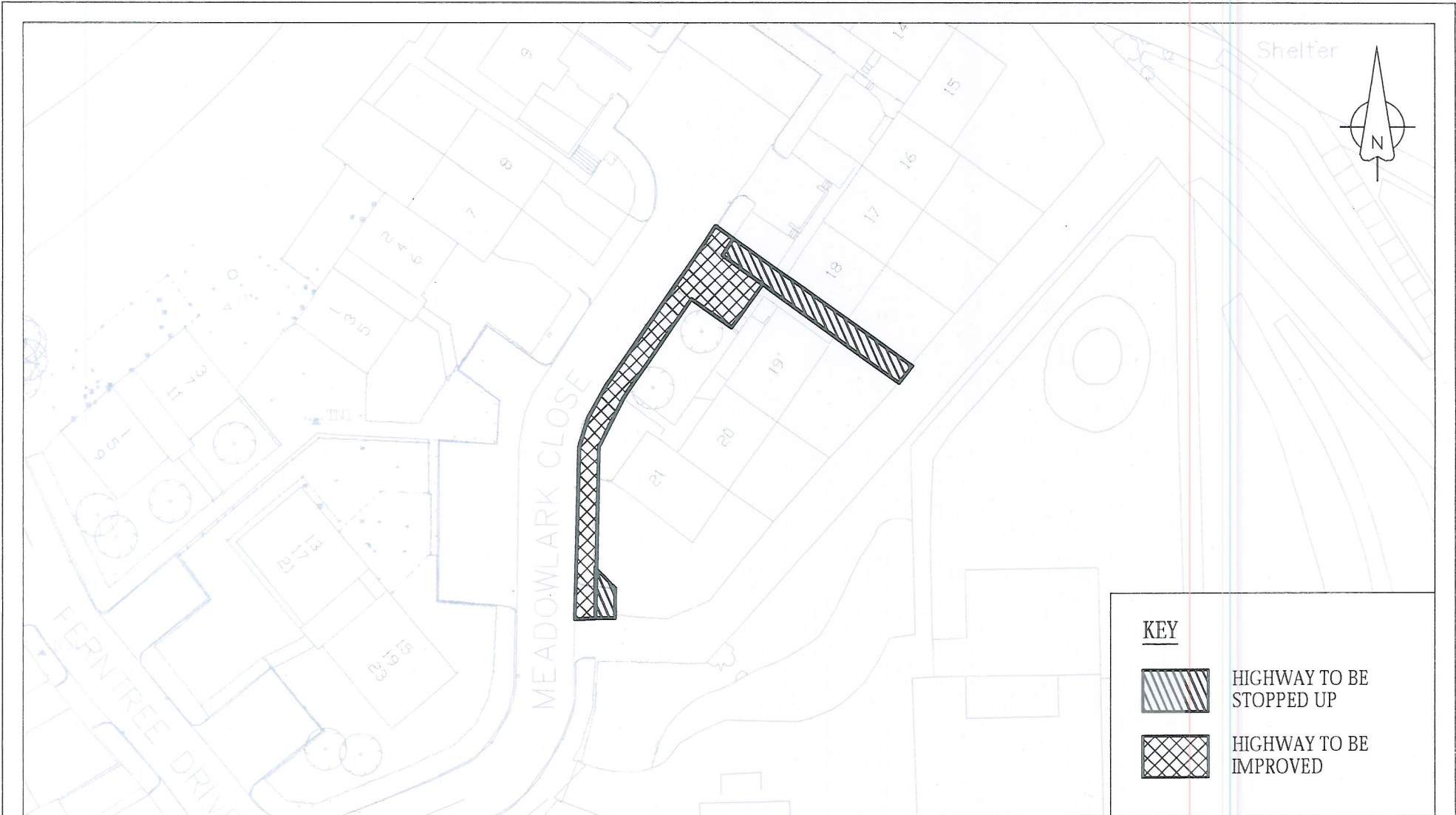
Project
TROWBRIDGE MAWR ESTATE REGENERATION PHASE 2

Title
STOPPING UP ORDER PROPOSED ORDER PLAN 11-12 MEADOWLARK CLOSE

Checked	NH	Path	-
Drawn	AV	Project Number	CHRAL13049
Scale	1:500	Drawing Number	010-3
Date	10/15	-	

County Hall, Atlantic Wharf, Cardiff CF10 4UW
Telephone 029 2287 2456

PLAN 3



KEY



HIGHWAY TO BE STOPPED UP



HIGHWAY TO BE IMPROVED

C This map is reproduced from Ordnance Survey material with the permission of Ordnance Survey on behalf of the Controller of Her Majesty's Stationary Office © Crown Copyright. Unauthorised reproduction infringes Crown copyright and may lead to prosecution or civil proceedings. Cardiff County Council, LA99951.2001.

C COPYRIGHT OF THE CITY AND COUNTY OF CARDIFF ALL RIGHTS RESERVED.

DRAWING CAN BE SCALED FOR PLANNING APPLICATION PURPOSES ONLY.

CYNGOR SIR DINAS A SIR CAERDYDD
THE COUNTY COUNCIL OF THE CITY & COUNTY OF CARDIFF

Rev	By	Date	Description of Amendment	Chk by	Date



FS 25745



CARDIFF
CAERDYDD

INFRASTRUCTURE DESIGN
AND CONSTRUCTION MANAGEMENT
DYUNIO SEILWYTH
A RHEGLIO GWAITH ABEILADU

Andrew Gregory
DIRECTOR FOR STRATEGIC PLANNING,
HIGHWAYS, TRAFFIC & TRANSPORTATION
CYFARWYDDWR CYLLUNIO STRATEGOL,
PRIFYFDD, TRAFFIC A THRAFNDIAETH

Project
TROWBRIDGE MAWR
ESTATE REGENERATION
PHASE 2

Title
STOPPING UP ORDER
PROPOSED ORDER PLAN
18-21 MEADOWLARK CLOSE

Checked	MH	Path	---
Drawn	AW	Project Number	CHRAL13049
Scale	1:500	Drawing Number	011-3
Date	MAR15		
Drawn by	AW		
Checked by	MH		

County Hall, Atlantic Wharf, Cardiff CF10 4TW
Telephone 029 2287 2456

