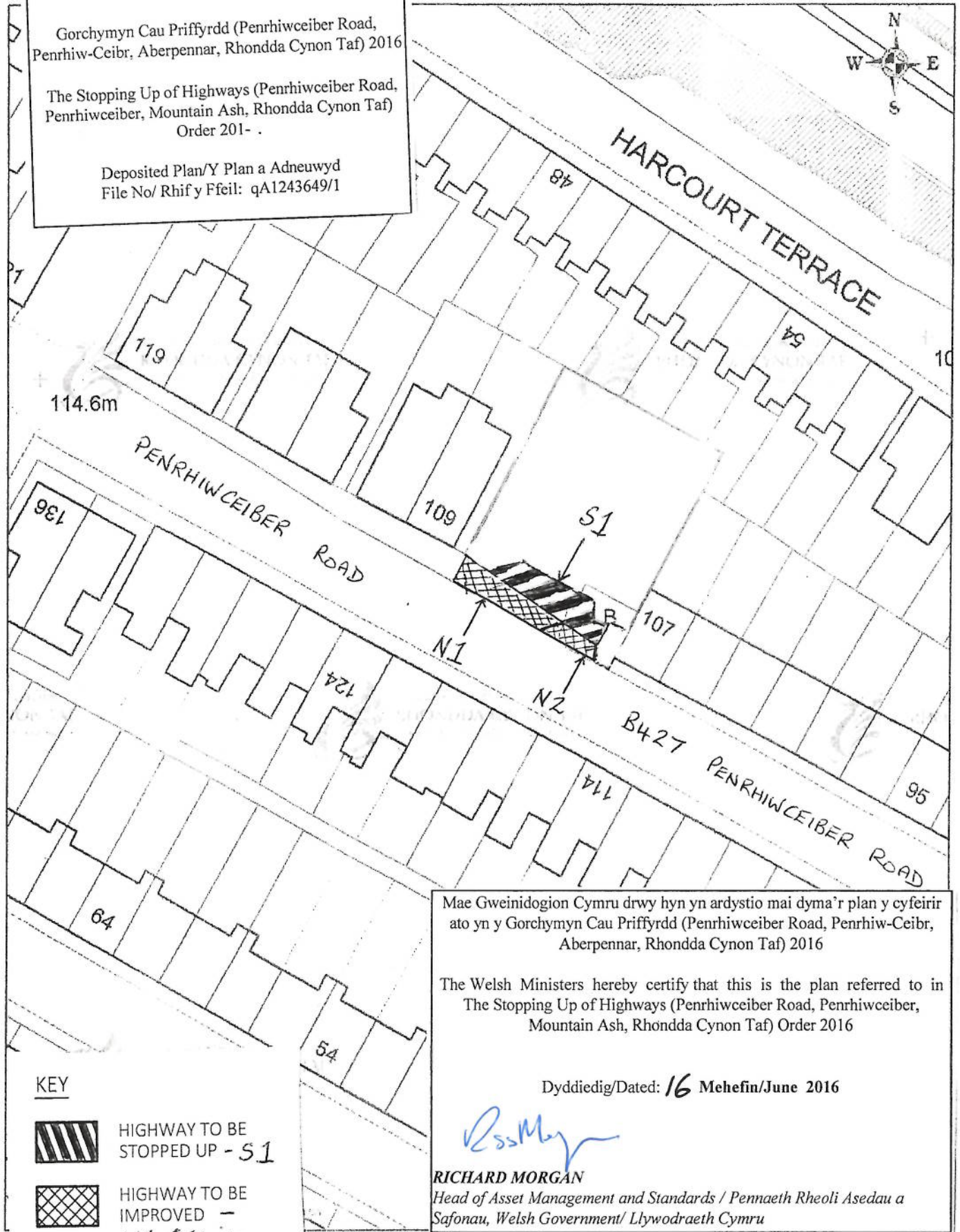
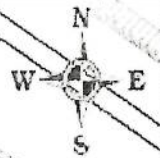


LLYWODRAETH CYMRU
WELSH GOVERNMENT
Trafnidiaeth / Transport

Gorchymyn Cau Priffyrdd (Penrhiwceiber Road,
Penrhiw-Ceibr, Aberpennar, Rhondda Cynon Taf) 2016

The Stopping Up of Highways (Penrhiwceiber Road,
Penrhiwceiber, Mountain Ash, Rhondda Cynon Taf)
Order 2016 - .

Deposited Plan/Y Plan a Adnewwyd
File No/ Rhif y Ffeil: qA1243649/1






Mae Gweinidogion Cymru drwy hyn yn ardstio mai dyma'r plan y cyfeirir
ato yn y Gorchymyn Cau Priffyrdd (Penrhiwceiber Road, Penrhiw-Ceibr,
Aberpennar, Rhondda Cynon Taf) 2016

The Welsh Ministers hereby certify that this is the plan referred to in
The Stopping Up of Highways (Penrhiwceiber Road, Penrhiwceiber,
Mountain Ash, Rhondda Cynon Taf) Order 2016

Dyddiedig/Dated: 16 Mehefin/June 2016

RICHARD MORGAN
Head of Asset Management and Standards / Pennaeth Rheoli Asedau a
Safonau, Welsh Government/ Llywodraeth Cymru

KEY

-  HIGHWAY TO BE STOPPED UP - S1
-  HIGHWAY TO BE IMPROVED - N1 (Vehicle crossover/footway)
-  HIGHWAY TO BE IMPROVED - N2 (footway)

Scale 1/500
Centre = 305612 E 197803 N
Date 23/1/2006