




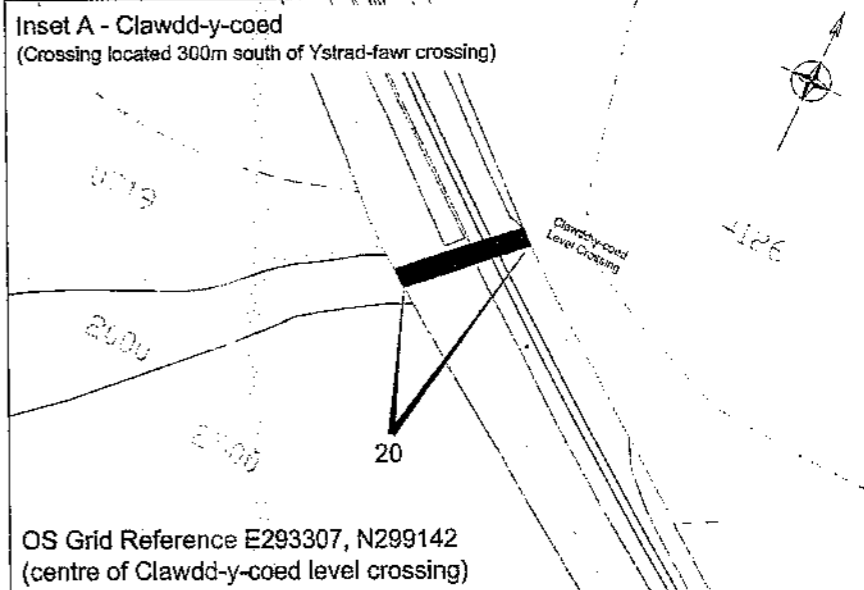
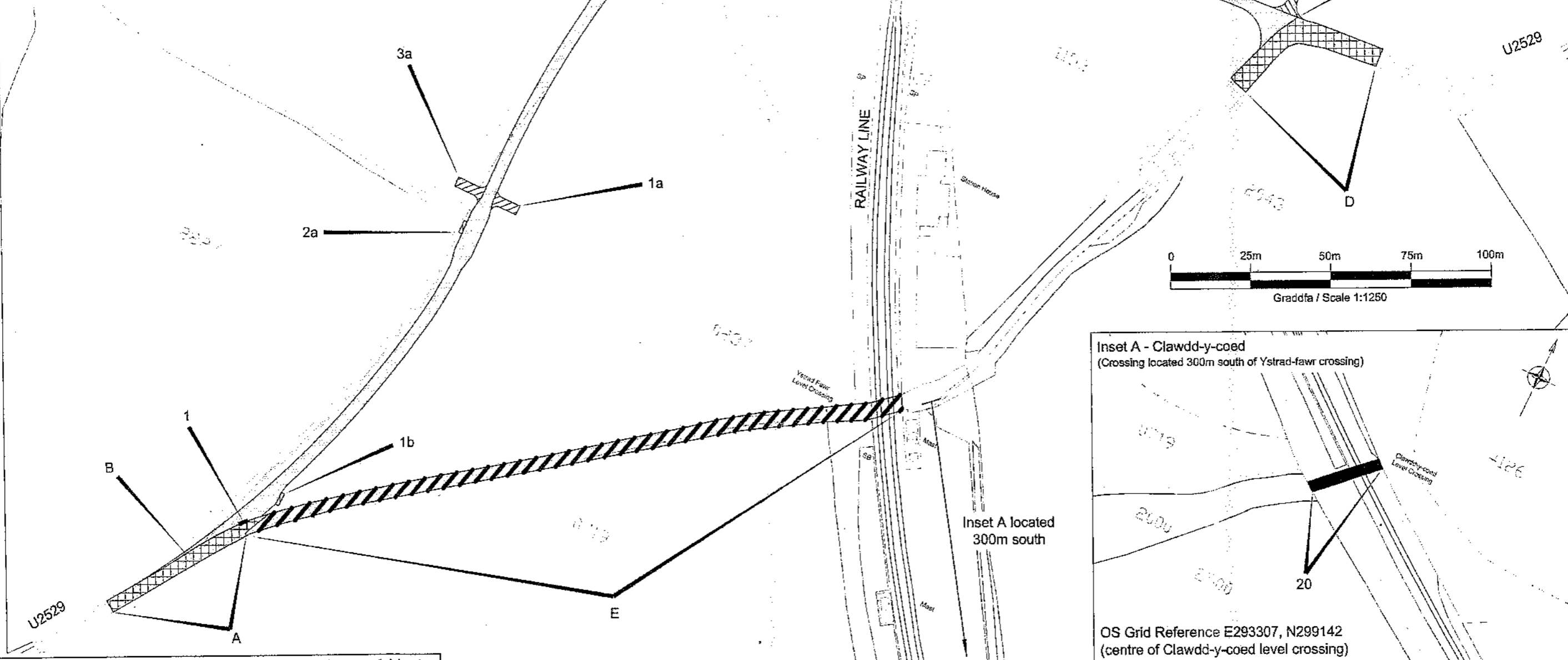


Key

-  Proposed New Highway
-  Highway to be Improved
-  Highway to be Stopped Up
-  Route of New Private Access
-  Private means of Access to be Stopped Up

OS Grid Reference E293107, N299370
(centre of Ystrad Fawr level crossing)



Mae Gweinidogion Cymru drwy hyn yn ardstyio mai dyma'r plan y cyfeirir ato yn y GORCHYMYN CAU PRIFFYRDD (YSTRAD FAWR A CHROESFANNAU RHEILFFORDD ERAILL, TALERDDIG, CARNO, POWYS) 2016

The Welsh Ministers hereby certify that this is the plan referred to in THE STOPPING UP OF HIGHWAYS (YSTRAD FAWR AND OTHER LEVEL CROSSINGS, TALERDDIG, CARNO, POWYS) ORDER 2016

Dyddiedig/Dated: Rhagfyr/December 2016
N Ley
 Nina Ley
 Pennaeth yr Uned Fusnes, Rheoli'r Rhwydwaith/
 Head of Business Unit, Network Management
 Llywodraeth Cymru/Welsh Government

Description	By	Chkd
Access location revised	CRG	PJ
Labels revised	CRG	PJ
Amendments		

WELSH GOVERNMENT/
 LLYWODRAETH CYMRU
 Transport/Trafnidiaeth
 THE STOPPING UP OF HIGHWAYS (YSTRAD FAWR AND OTHER LEVEL CROSSINGS, TALERDDIG, CARNO, POWYS) ORDER 201-
 GORCHYMYN CAU PRIFFYRDD (YSTRAD FAWR A CHROESFANNAU RHEILFFORDD ERAILL, TALERDDIG, CARNO, POWYS) 201-
 Deposited Plan/Y Plan a adnewwyd
 File No/ Rhif y Ffeil: qA1222923

Drawn by: CRG	Checked by: DB	Scale at A3 1:1250
Date: August 2015		
Project Number 1873	Drawing Number 1873_SU_01	Revision B
<small>This drawing should not be scaled. All dimensions are in millimetres unless otherwise stated Drawing Filename: - DGN RoW Stopup Iss4 R16 060116 Rev C.dwg Last saved: - 06/01/2016</small>		