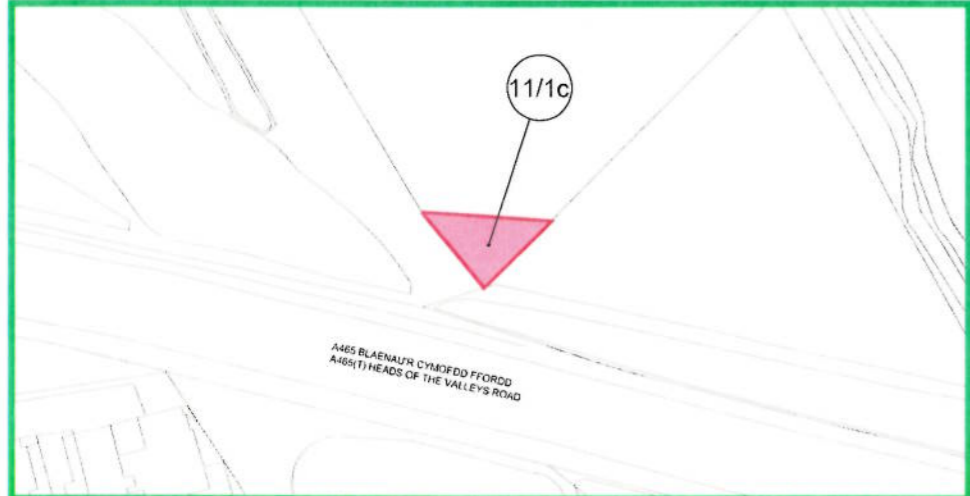


Signed by Lesley Griffiths, Minister for Environment, Energy and Rural Affairs, one of the Welsh Ministers

Lesley Griffiths
30 April 2019


Dated:



Mewnodiad A Graddfa 1:500
Inset A Scale 1:500

CYNGOR BŴRDEISTREF SIROL MERTHYR TUDFUL
MERTHYR TYDFIL COUNTY BOROUGH COUNCIL

**CYNLLUN O'R LLEOLIAD:
LOCATION PLAN:**



**NODIADAU ER GWYBODAETH:
NOTES FOR INFORMATION:**

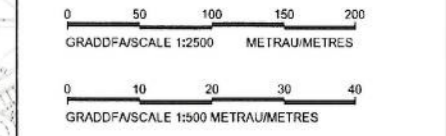
- Hwn yw'r map sydd yn cynnwys atodladdoedd i Dystysgrif sydd yn cael gynhysys o dan paragraff 6 Adran 19 o Atodlad 3 I'r Gwethred Chaffaelad Tŷ 1981, gan Y Gwernidolion Cymreig (.....)
- This is the map attached to the Certificate given under Section 19 of, and paragraph 6 of Schedule 3, to the Acquisition of Land Act 1981 by the Welsh Ministers on (.....)

**ALLWEDD:
KEY:**

- Told
Title
- 0038
Rhif Cae Arolwg Ordnans
Ordnance Survey Field Numbers
- 0003 Rhifau I'r caeddi penodol I'r cynllun
Field/Enclosure numbers specific to scheme
- Ffin Cyngor Tref a Chymuned
Town and Community Council Boundary
- Ffin Cyngor Sir
County Council Boundary
- - - - Ffordd Cyhoeddus
Public Right of Way
- Gelligaer a Merthyr Cyffredin (CL38)
Gelligaer and Merthyr Common (CL38)

**NODER:
NOTE:**

- 11/1c: Tŷ i ffurfio rhan o'r Gelligaer a Merthyr cyffredin ac argon yn bannol ar gyfer y cynllun.
- 11/1c: Land to form part of Gelligaer and Merthyr Common and required permanently for Scheme.



© Hawlfraint a hawlfau cronfa ddata'y Coron 2016.
RHI Twydded yr Arolwg Ordnans 0100031673, Llywodraeth Cymru.
© Crown Copyright and database right 2016.
Ordnance Survey 0100031673, Welsh Government.

GORCHYMYN CEFNFFORDD CASTELL-NEDD I'R FENNI (YR A465) (DEULI O'R FENNI I HIRWAUN A'R FFYRDD YMUNO AC YMADAEL) A CHEFNFFORDD MAN I'R DWYRAIN O ABERCYNON I FAN I'R DWYRAIN O DOWLAIS (YR A4060) A CEFNFFORDD CAERDYDD I LANCONWY (YR A470) (FFYRDD CYSYLLTU) (DOWLAIS TOP I HIRWAUN)
(FFYRDD CYSYLLTU) 201-

THE NEATH TO ABERGAVENNY TRUNK ROAD (A465) (ABERGAVENNY TO HIRWAUN DUALLING AND SLIP ROADS) AND EAST OF ABERCYNON TO EAST OF DOWLAIS TRUNK ROAD (A4060) AND CARDIFF TO GLAN CONWY TRUNK ROAD (A470) (CONNECTING ROADS) (DOWLAIS TOP TO HIRWAUN)

(COMPULSORY PURCHASE) ORDER 201-

DOWLAIS TOP I HIRWAUN
MAP TYSTYSGRIF ADran 19
Tŷ YN CYMHWYSO O DIR COMIN A THIR CYFNEWID
GELLIGAER A MERTHYR CYFFREDIN (CL38)

DOWLAIS TOP TO HIRWAUN
SECTION 19 CERTIFICATE MAP
COMMON LAND TAKE AND EXCHANGE LAND
GELLIGAER AND MERTHYR COMMON (CL38)