

**GORCHYMYN CEFNFFORDD ABERTAWE I FANCEINION (YR A483) A CHEFNFFORDD Y DRENEWYDD I ABERYSTWYTH (YR A489) (FFYRDD YMYL FFORDD OSGOI'R DRENEWYDD) 2015**

**THE SWANSEA TO MANCHESTER TRUNK ROAD (A483) AND THE NEWTOWN TO ABERYSTWYTH TRUNK ROAD (A489) (NEWTOWN BYPASS SIDE ROADS) ORDER 2015**

Dydy'r cynlluniau yma ddim yn dangos lled na manylion lluniadol

These plans do not show widths or constructional details

GRADDDFA'R CYNLLUN ALLWEDDOL 1:10,000  
GRADDDFA'R CYNLLUNIAU SAFLE 1:2,500 & 1:1,000

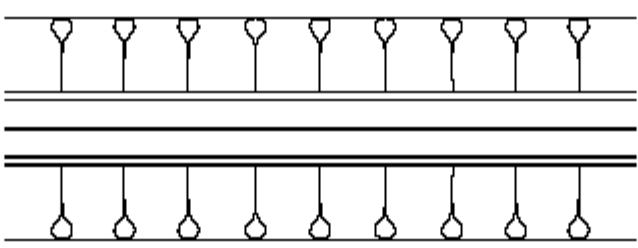
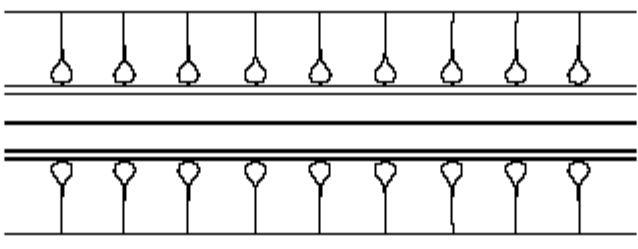
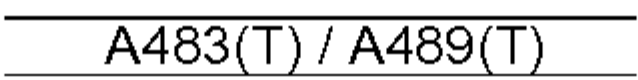



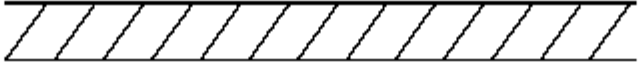

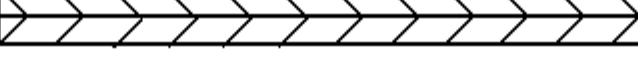

KEY PLAN SCALE 1:10,000  
SITE PLANS SCALE 1:2,500 & 1:1,000

UNEDAU O HYD:  
1 MEDR = ODDEUTU 1.094 LLATH  
1 CILOMEDR = ODDEUTU 0.621 MILLTIR

UNITS OF LENGTH:  
1 METRE = 1.094 YARDS APPROX.  
1 KILOMETRE = 0.621 MILES APPROX.

**ALLWEDD**

**KEY**

Llwybr y gefnffordd newydd mewn cloddiad		Route of new trunk road in cutting
Llwybr y gefnffordd newydd ar glawdd		Route of new trunk road on embankment
Y cefnffyrdd bresennol		Existing trunk roads
Priffordd newydd		New Highway
Priffordd i'w gwella		Highway to be improved
Priffordd yn cael ei chau		Highway to be stopped up
Mynedfa breifat newydd		New private means of access
Mynedfa breifat i'w chau i fyny		Private means of access to be stopped up
Priffordd Dros Dro		Temporary Highway
Cau Dros Dro		Temporary Closure

Cofrestriad Cynlluniau  
Plans Registry

Llofnodwyd ar ran Gweinidogion Cymru  
Signed on behalf of The Welsh Ministers

Rhif. HA 14/1 WG11  
No.

Ar yr / On the Tachwedd 2015 / November 2015

Dyddiad: 03.10.14  
Date:

RICHARD MORGAN  
Pennaeth Rheoli  
Asedau a Safonau  
Llywodraeth Cymru

RICHARD MORGAN  
Head of Asset  
Management and Standards  
Welsh Government