


<p>GORCHYMYN PRYNU GORFODOL GWEINIDOGION CYMRU (CEFNFFORDD CAER I FANGOR (A55) (GWELLIANT ABERGWYNGREGYN I TAI'R MEIBION)) 2018</p>	<p>THE WELSH MINISTERS (THE CHESTER TO BANGOR TRUNK ROAD (A55) (ABERGWYNGREGYN TO TAI'R MEIBION IMPROVEMENT)) COMPULSORY PURCHASE ORDER 2018</p>
---	--

<p>ALLWEDD KEY</p>	
	<p>Teitl Title</p>
	<p>Hawddfrait Easement</p>
<p>GRADDFA 1:1250</p>	<p>SCALE 1:1250</p>



<p>UNED O HYD: 1MM = 0.039 O FODFEDDI (YN FRAS) 1 MEDR = 1.094 LLATH (YN FRAS) 1 KM = 0.621 O FILLTIROEDD (YN FRAS) UNED O FAINT: 1M sgwar = 1.196 LLATH sgwar (YN FRAS)</p>	<p>UNIT OF LENGTH: 1MM = 0.039 INCHES (APPROX) 1 METRE = 1.094 YARDS (APPROX) 1KM = 0.621 MILES (APPROX) UNIT OF AREA: 1sq. METRE = 1.196 sq. YARDS (APPROX)</p>
--	--

--	--

--	--

<p>Llofnodwyd gan un o swyddogion Llywodraeth Cymru ar ran Gweinidogion Cymru</p>	<p>Signed by an official of the Welsh Government on behalf of the Welsh Ministers</p>
---	---

<p>Ary <i>08 Awst 2018</i></p>	<p>On the <i>08 August 2018</i></p>
--------------------------------	-------------------------------------

	
---	--

<p>Richard Morgan Pennaeth Cynllunio, Rheoli Asedau a Safonau Llywodraeth Cymru</p>	<p>Richard Morgan Head of Planning, Asset Management and Standards Welsh Government</p>
---	---