CYMUNED DRENEWYDD A LLANLLWCHAIARN
COMMUNITY OF NEWTOWN AND LLANLLWCHAIARN

GWELER EHANGIAD / SEE ENLARGEMENT A
GWELER EHANGIAD / SEE ENLARGEMENT B
GWELER EHANGIAD / SEE ENLARGEMENT C
GWELER EHANGIAD / SEE ENLARGEMENT D
GWELER EHANGIAD / SEE ENLARGEMENT E
GWELER EHANGIAD / SEE ENLARGEMENT F
GWELER EHANGIAD / SEE ENLARGEMENT G
GWELER EHANGIAD / SEE ENLARGEMENT H
GWELER EHANGIAD / SEE ENLARGEMENT J

Am barhad gweler 1 Cynllun Safle Continued on Site Plan 1
Am barhad gweler 3 Cynllun Safle Continued on Site Plan 3

CEFNFFORDD YR A483 A483 TRUNK ROAD
I Landrindod To Llandrindod Wells
To Newtown

Castell-y-dail Wood
Mochdre Industrial Estate
Ashbrook
Black Hall

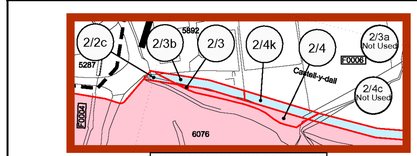

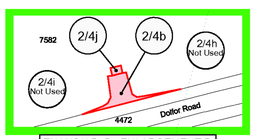

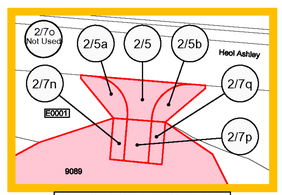

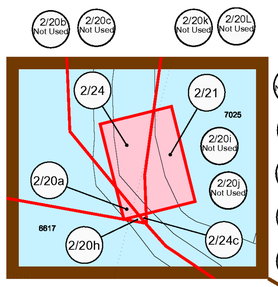

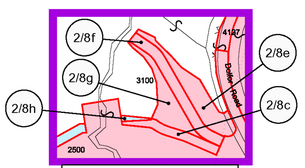

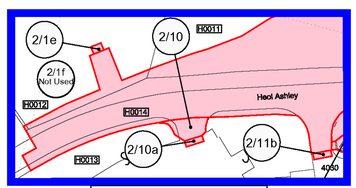

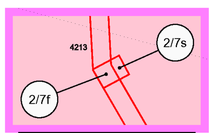

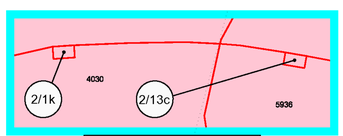

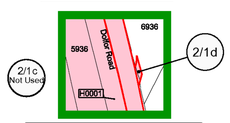

0 10 20 30 metrau/metres
0 10 20 30 60 90 troedfeddi/feet
Graddfa'r Ehangiad/Enlargement Scale 1:250

0 10 20 30 40 50 metrau/metres
0 30 60 90 120 150 troedfeddi/feet
Graddfa'r Ehangiad/Enlargement Scale 1:500

0 10 20 30 40 50 60 70 80 90 100 metrau/metres
0 30 60 90 120 150 180 210 240 270 300 troedfeddi/feet
Graddfa'r Ehangiad/Enlargement Scale 1:1000

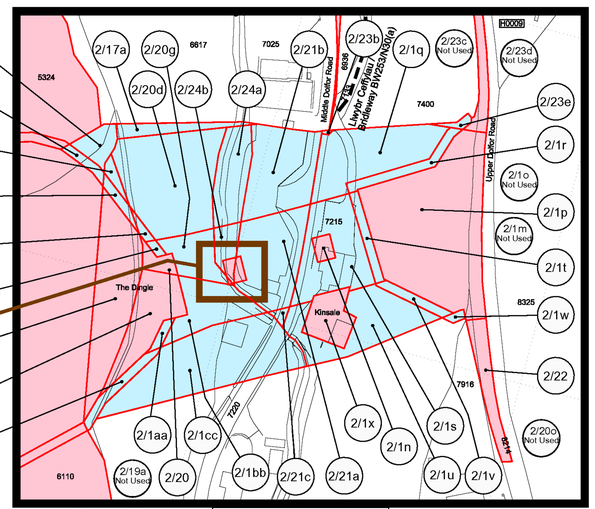

CYNLLUN O'R LLEOLIAD
LOCATION PLAN

NODIADAU ER GWYBODAETH:
NOTES FOR INFORMATION:

1. Y gefnffordd newydd y mae angen y tir sydd wedi'i amlinellu ar y ddalen hon ar ei chyfer yw'r Gorchymyn Cefnffordd Abertawe i Fanceinion (yr A483) a Chefnffordd y Drenewydd i Aberystwyth (yr A489) (Ffordd Osgoi'r Drenewydd a Thynnu Statws Cefnffordd) 2015

2. Ar gyfer adeiladu a gwella priffyrdd yn unol a'r Gorchymyn Ffyrdd Ymyl ar dir sydd wedi'i amlinellu ar y ddalen hon, gweler Cynllun Safle 2 sy'n ategu'r Gorchymyn Ffyrdd Ymyl.

1. The new trunk road, for which land delineated on this sheet is required, is referred to in the associated Swansea to Manchester Trunk Road (A483) and the Newtown to Aberystwyth Trunk Road (A489) (Newtown Bypass and De-Trunking) Order 2015

2. For construction and improvement of highways in pursuance of the associated Side Roads Order on land delineated on this sheet see Site Plan 2 of the associated Side Roads Order Plan.

ALWEDD: KEY:

- Teitl / Title
- Hawddfraint / Easement
- Ffin Cyngor Tref a Chynuned / Town and Community Council Boundary
- FP 251/6, BW 253/N6 — Ffyrdd Cyhoeddus / Public Rights of Way
- C0005 — Rhifau tir caeedig penodol i'r cynllun / Field/enclosure numbers specific to scheme

© Hawlfraint a hawliau cronfa ddata'r Goron 2015. Rhif Trwydded yr Arolwg Ordnans 100021874. Llywodraeth Cymru.
© Crown Copyright and database right 2015. Ordnance Survey 100021874. Welsh Government.

Graddfa / Scale 1:2500
50 0 50 100 150 metrau/metres
100 0 100 200 300 400 500 troedfeddi/feet

GORCHYMYN PRYNU GORFODOL
GWEINIDOGION CYMRU
(CEFNFFORDD ABERTAWE I FANCEINION
(YR A483) A CHEFNFFORDD Y DRENEWYDD
I ABERYSTWYTH (YR A489)
FFORDD OSGOI'R DRENEWYDD) 2015

THE WELSH MINISTERS
(THE SWANSEA TO MANCHESTER
TRUNK ROAD (A483)
AND THE NEWTOWN TO ABERYSWYTH
TRUNK ROAD (A489)
NEWTOWN BYPASS)
COMPULSORY PURCHASE ORDER 2015

GORCHYMYN PRYNU GORFODOL
DALEN 2 O 4

COMPULSORY PURCHASE ORDER
SHEET 2 OF 4

ALL MODIFICATIONS OCT 15