CYNLLUN O'R LLEOLIAD
LOCATION PLAN

A1

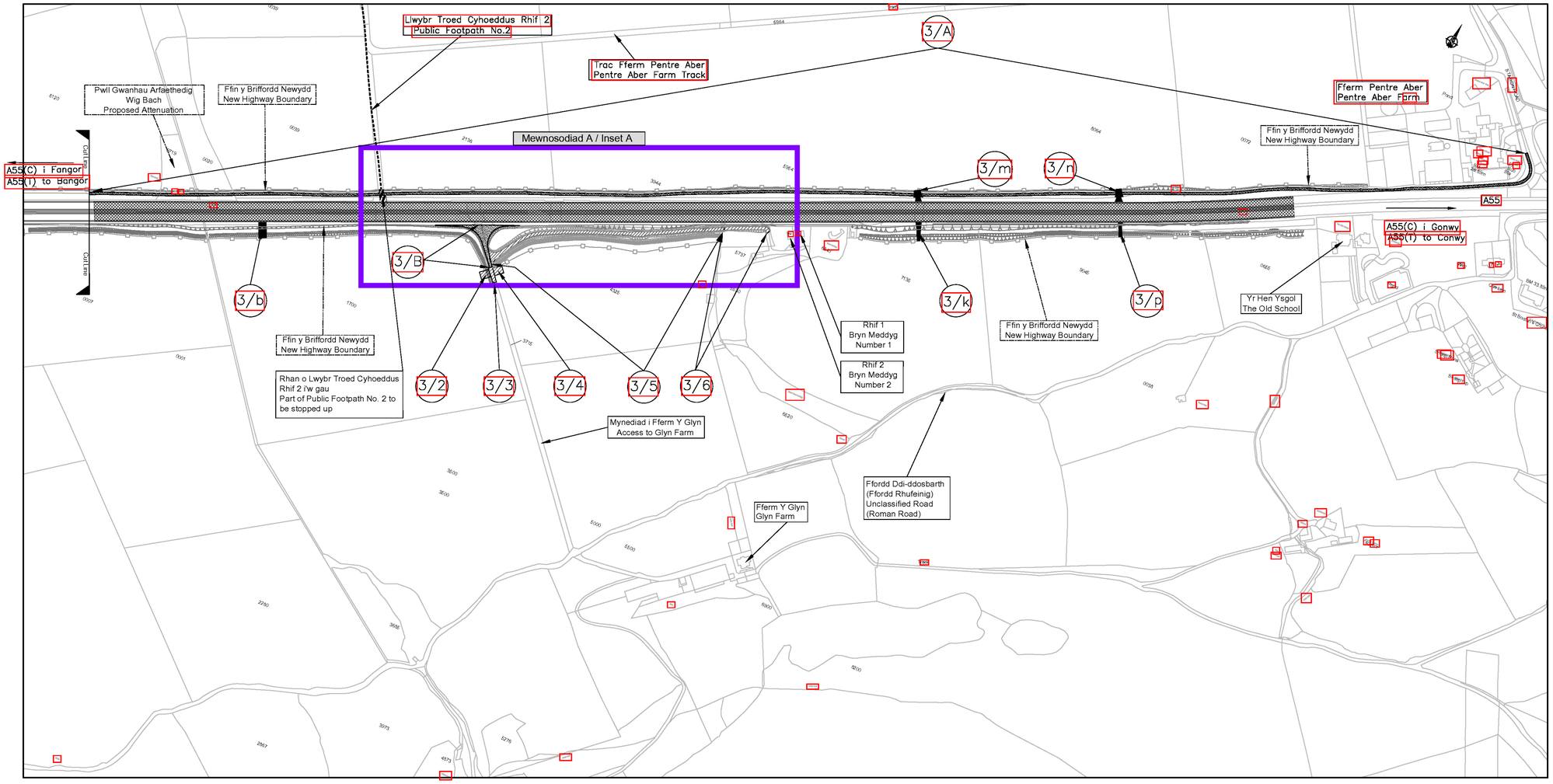

Metrau/Metres 0 50 100 150 200 250

Graddfa/Scale 1:2500

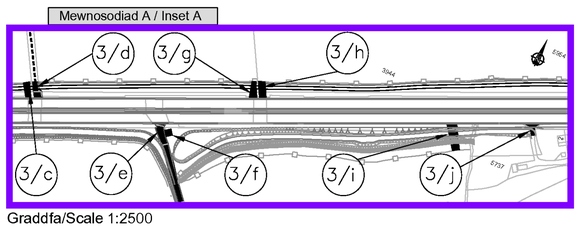

Graddfa/Scale 1:2500

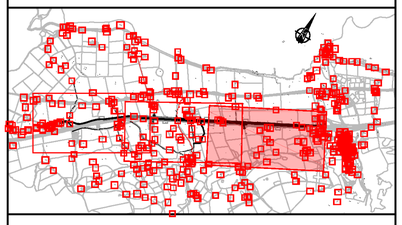

NODIADAU ER GWYBODAETH:
NOTES FOR INFORMATION:

- Ffin Cyngor Tref a Chymuned / Town and Community Council Boundary
- Ffin y Brifffordd / Highway Boundary
- Llwybr Troed Cyhoeddus / Public Footpath
- A0001 — Rhifau tir caeedig penodol i'r cynllun / Enclosure numbers specific to the scheme

ALLWEDD:
KEY:

- A55(T) — Y gefnffordd bresennol / Existing trunk road
- Llwybr y gefnffordd i'w gwella / Route of trunk road to be improved
- Brifffordd newydd / New highway
- Brifffordd i'w gwella / Highway to be improved
- Brifffordd i'w chau / Highway to be stopped up
- Mynedfa breifat newydd / New private means of access
- Mynedfa breifat i'w chau / Private means of access to be stopped up

©Crown copyright and database right 2016. Ordnance Survey 100021874. Welsh Government
©Hawlfraint a hawliau cronfa ddata'r Goron 2016. Arolwg Ordnans 100021874. Llywodraeth Cymru

GORCHYMYN CEFNFFORDD
CAER I FANGOR (YR A55)
(GWELLIANT ABERGWYNGREGYN I DAI'R MEIBION)
(FFYRDD YMYL) 2018

THE CHESTER TO BANGOR TRUNK ROAD (A55)
(ABERGWYNGREGYN TO TAI'R MEIBION
IMPROVEMENT)
(SIDE ROADS) ORDER 2018

GORCHYMYN FFYRDD YMYL
CYNLLUN SAFLE 3

SIDE ROADS ORDER
SITE PLAN 3