CYMUNED DRENEWYDD A LLANLLWCHAIARN
COMMUNITY OF NEWTOWN AND LLANLLWCHAIARN

Gweler Fewnosodiad D and E
See Inset D and E

Gweler Fewnosodiad A,B ar C
See Inset A,B and C

Gweler Fewnosodiad F
See Inset F

HEOL CERI / A489 KERRY ROAD

Am barhad gweler 2 Cynllun Faffe
Continued on Site Plan 2

Am barhad gweler 4 Cynllun Faffe
Continued on Site Plan 4

Prif Gynllun
Main Plan

0 50 100 150 200
GRADDFA/SCALE 1:2500 METRAU/METRES

CYNLLUN O'R LLEOLIAD
LOCATION PLAN

NODIADAU ER GWYBODAETH:
NOTES FOR INFORMATION:

- Ffin Cyngor Tref a Chynuned / Town and Community Council Boundary
- Ffin Sirol / Highway Boundary
- Ffyrdd Cyhoeddus / Public Rights of Way
- C0003 — Rhifau tir caeedig penodol i'r cynllun / Field/enclosure numbers specific to scheme

LLWYBR Y GEFNFFORDD NEWYDD:
ROUTE OF NEW TRUNK ROAD:

- Llwybr y gefnffordd newydd ar glawdd / Route of new trunk road on embankment
- Llwybr y gefnffordd newydd mewn cloddiad / Route of new trunk road in cutting

ALLWEDD:
KEY:

- A483 (T) — Y gefnffordd bresenol / Existing trunk road
- Priffordd newydd / New Highway
- Priffordd l'w gwella / Highway to be improved
- Priffordd yn cael ei chau / Highway to be stopped up
- Mynedfa breifat newydd / New private means of access
- Mynedfa breifat l'w chau i fyny / Private means of access to be stopped up
- Priffordd Dros Dro / Temporary Highway
- Cau Priffordd Dros Dro / Temporary Highway Closure

0 10 20 30 40 50 60 70 80 90 100 metrau/metres
0 30 60 90 120 150 180 210 240 270 300 troedfeddi/feet
Graddfa/Scale 1:1000

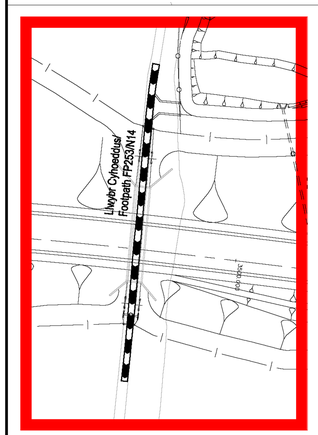

Mewnosodiad A graddfa 1:1000
Inset A Scale 1:1000

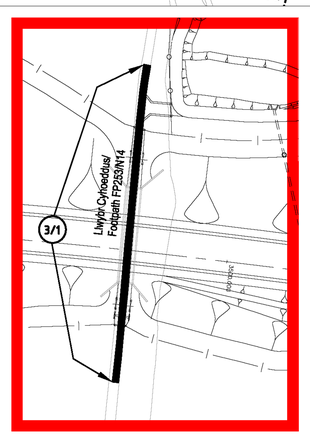

Mewnosodiad B graddfa 1:1000
Inset B Scale 1:1000

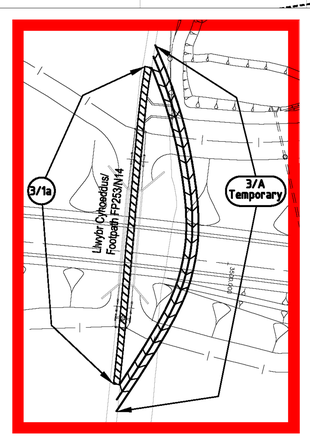

Mewnosodiad C graddfa 1:1000
Inset C Scale 1:1000

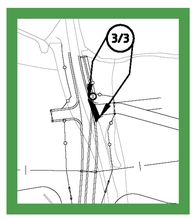

Mewnosodiad D graddfa 1:1000
Inset D Scale 1:1000

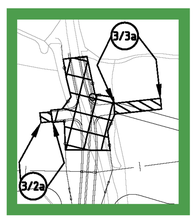

Mewnosodiad E graddfa 1:1000
Inset E Scale 1:1000

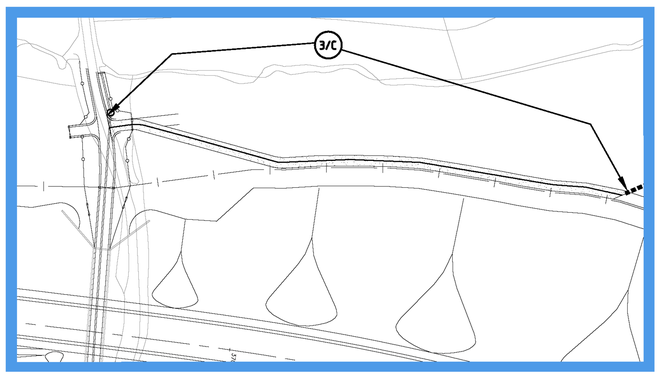

Mewnosodiad F graddfa 1:1000
Inset F Scale 1:1000

© Crown Copyright and database right 2015. Ordnance Survey 100021874. Welsh Government.
© Hawlfraint a hawliau cronfa ddata'r Goron 2015. Rhif Trwydded yr Arolwg Ordnans 100021874.

Client
Llywodraeth Cymru
Welsh Government

Project Title
A483/A489 NEWTOWN BYPASS

Drawing Title
SIDE ROADS ORDER PLAN
Site Plan 3

Scale: 1:2500
Original Size: A1