CYNLLUN O'R LLEOLIAD
LOCATION PLAN

A1

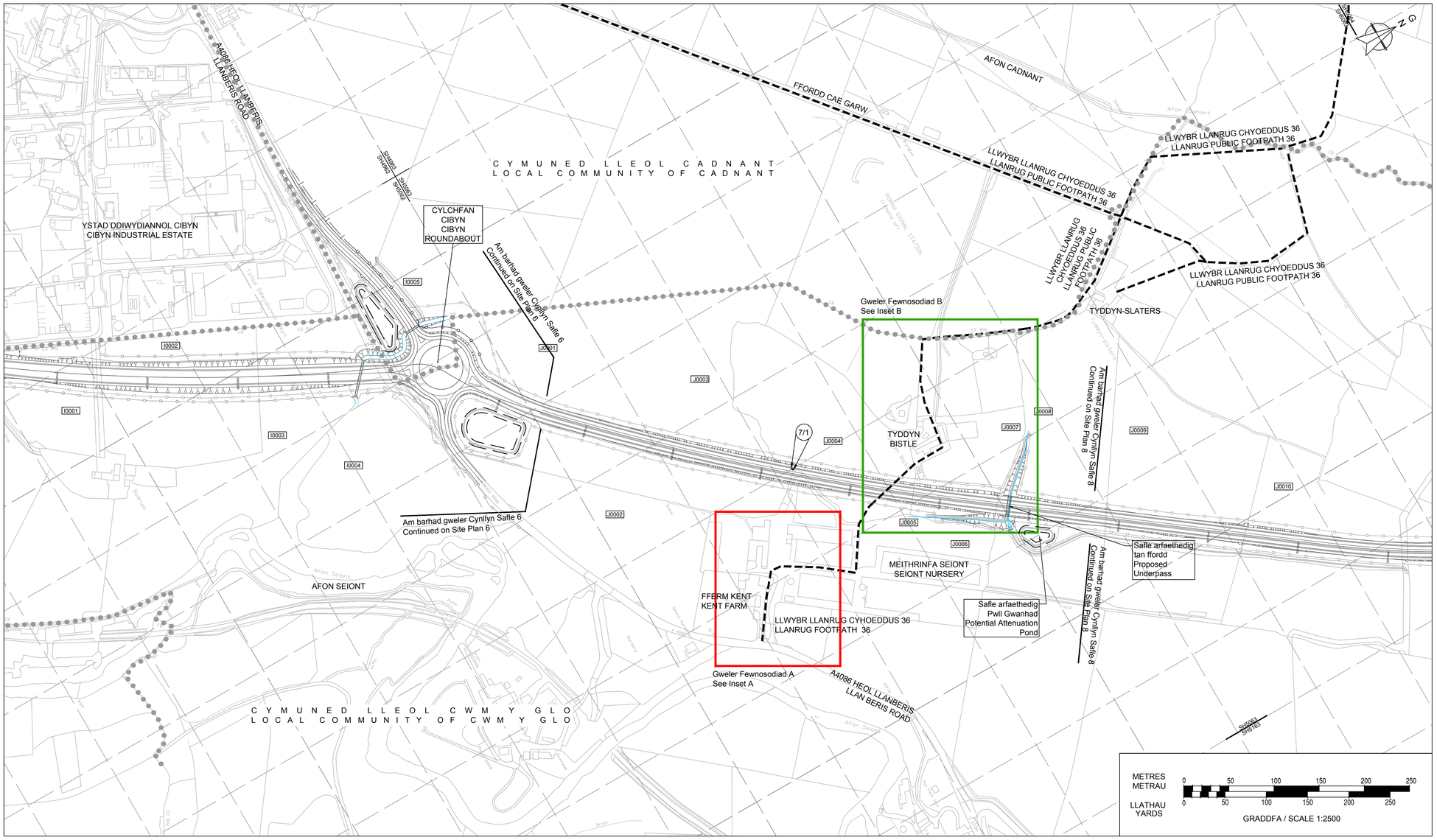

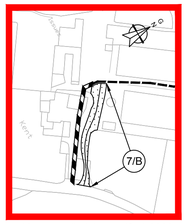

Mewnosodiad A graddfa 1:2500
Inset A Scale 1:2500

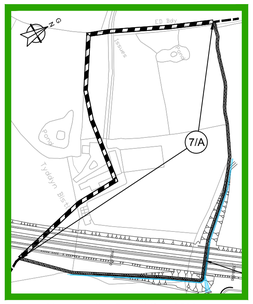

Mewnosodiad B graddfa 1:2500
Inset B Scale 1:2500

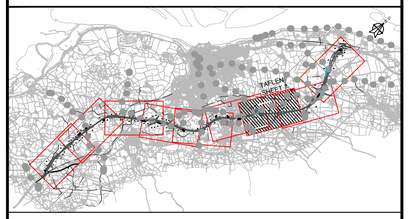

NODIADAU ER GWYBODAETH:
NOTES FOR INFORMATION:

- Ffin Cyngor Tref a Chymuned / Town and Community Council Boundary
- Ffin y Briffordd / Highway Boundary
- Ffyrdd Cyhoeddus / Public Right of Way
- A0001 — Rhifau tir caeedig penodol i'r cynllun / Enclosure numbers specific to the scheme
- Llwybr y gefnffordd newydd mewn gloddiad / Route of new trunk road in cutting
- Llwybr y gefnffordd newydd ar glawdd / Route of new trunk road on embankment

ALLWEDD:
KEY:

- A487 (T) — Y gefnffordd bresenol / Existing trunk road
- Briffordd newydd / New Highway
- Briffordd i'w gwella / Highway to be improved
- Briffordd yn cael ei chau / Highway to be stopped up
- Mynedfa breifat newydd / New private means of access
- Mynfedfa breifat i'w chau i fyny / Private means of access to be stopped up
- Briffordd Dros Dro / Temporary Highway
- Cau Briffordd Dros Dro / Temporary Highway Closure

GORCHYMYN CEFNFFORDD ABERGWAUN I FANGOR (YR A487)(FFORDD OSGOI CAERNARFON A BONTNEWYDD) (FFYRDD YMYL) 2018

THE FISHGUARD TO BANGOR TRUNK ROAD (A487) (CAERNARFON AND BONTNEWYDD BYPASS) (SIDE ROADS) ORDER 2018

GORCHMYNION FFYRDD YMYL
DALEN 7 O 9

SIDE ROADS ORDER
SHEET 7 OF 9

© Hawlfraint a hawliau cronfa Goron 2015
Arolwg Ordnans 0100031673
© Crown copyright and database rights 2015
Ordnance Survey 0100031673