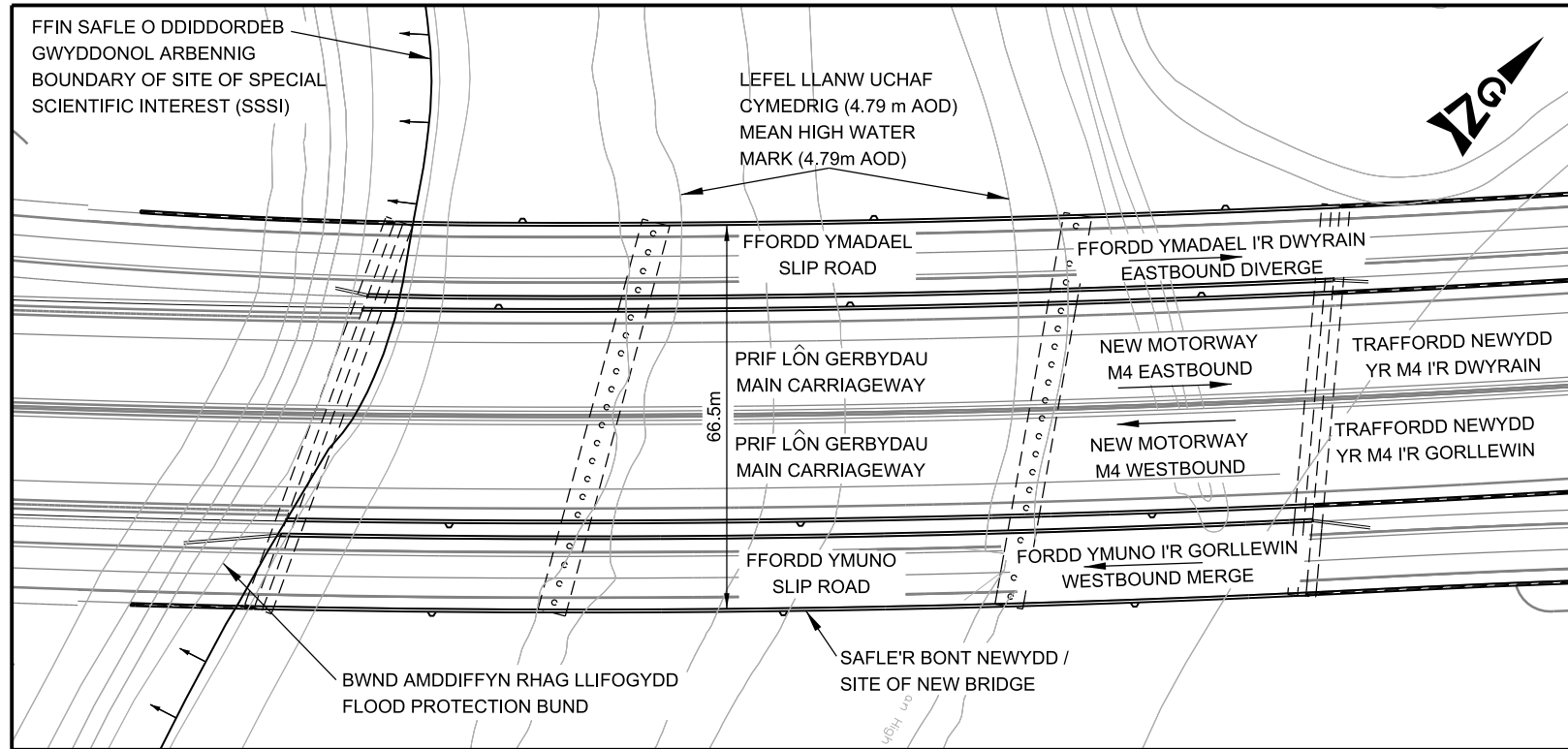


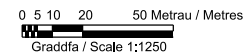
**ATODLEN 3 (DIWYGIAD)
 PLANIAU A MANYLEBAU'R BONT DROS DDOCIAU CASNEWYDD AC AFON WYSG A'R BONT DROS
 AFON EBWY (TUDALEN 2 O 2)**

**SCHEDULE 3 (AMENDMENT)
 PLANS AND SPECIFICATIONS OF THE BRIDGE OVER THE NEWPORT DOCKS AND THE RIVER USK AND THE BRIDGE OVER THE
 RIVER EBBW (PAGE 2 OF 2)**



CYNLLUN O'R BONT / PLAN OF BRIDGE

Graddfa / Scale 1:1,250



CYLLUNIAU A MANYLEBAU'R BONT NEWYDD DROS AFON EBWY - CYNLLUN TRAFFORDD YR M4 (MAN I'R DWYRAIN O GYFFORDD 23 (MAGWYR) I FAN I'R GORLLEWIN O GYFFORDD 29 (CAS-BACH)) A FFYRDD CYSYLLTU 201-

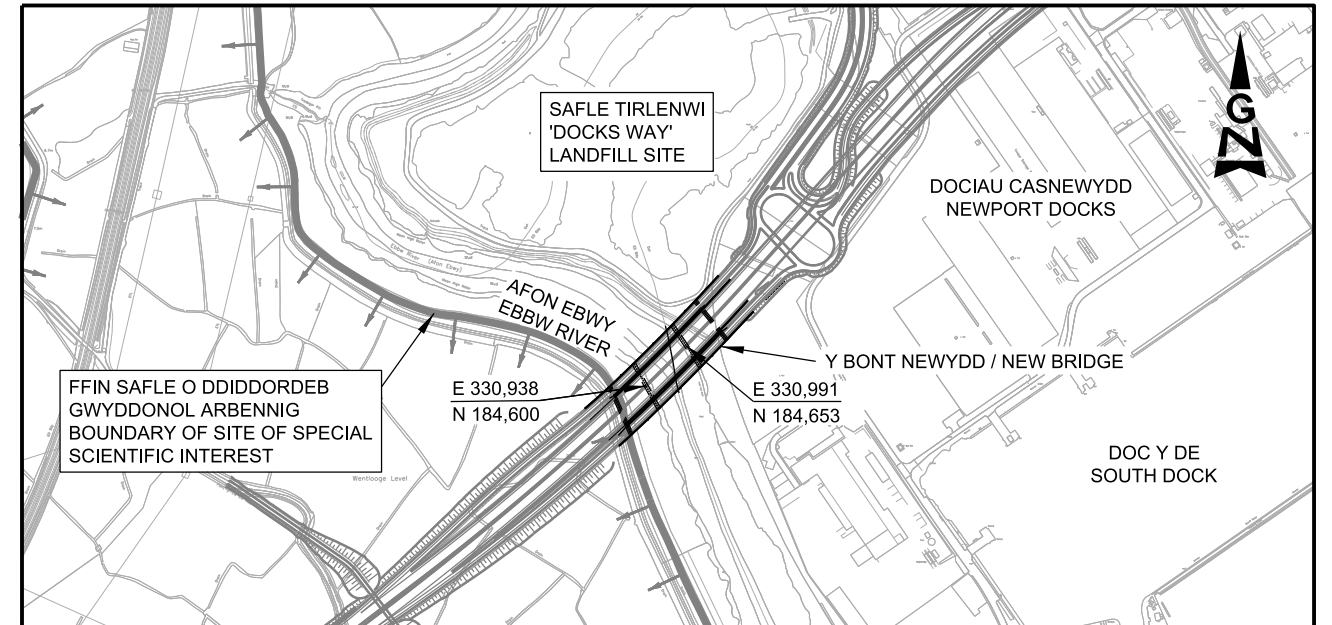
PLANS AND SPECIFICATIONS OF NEW BRIDGE OVER THE EBBW RIVER - THE M4 MOTORWAY (EAST OF JUNCTION 23 (MAGOR) TO WEST OF JUNCTION 29 (CASTLETON)) AND CONNECTING ROADS SCHEME 201-

MANYLEBAU / SPECIFICATIONS

RHYCHWANT CANOL
 PWYNTIAU DECHRAU A DIWEDD: O BWYNT AR Y LAN DDWYREINIOL (CYFEIRNOD GRID 330990, 184652), I BWYNT AR Y LAN ORLLEWINOL (CYFEIRNOD GRID 330936, 184599). MAE'R CYFEIRNODAU GRID AT Y CYFEIRNOD GRID PRYDEINIG FEL Y DANGOSIR AR DDALEN ST3084 YR AROLWG ORDNANS.

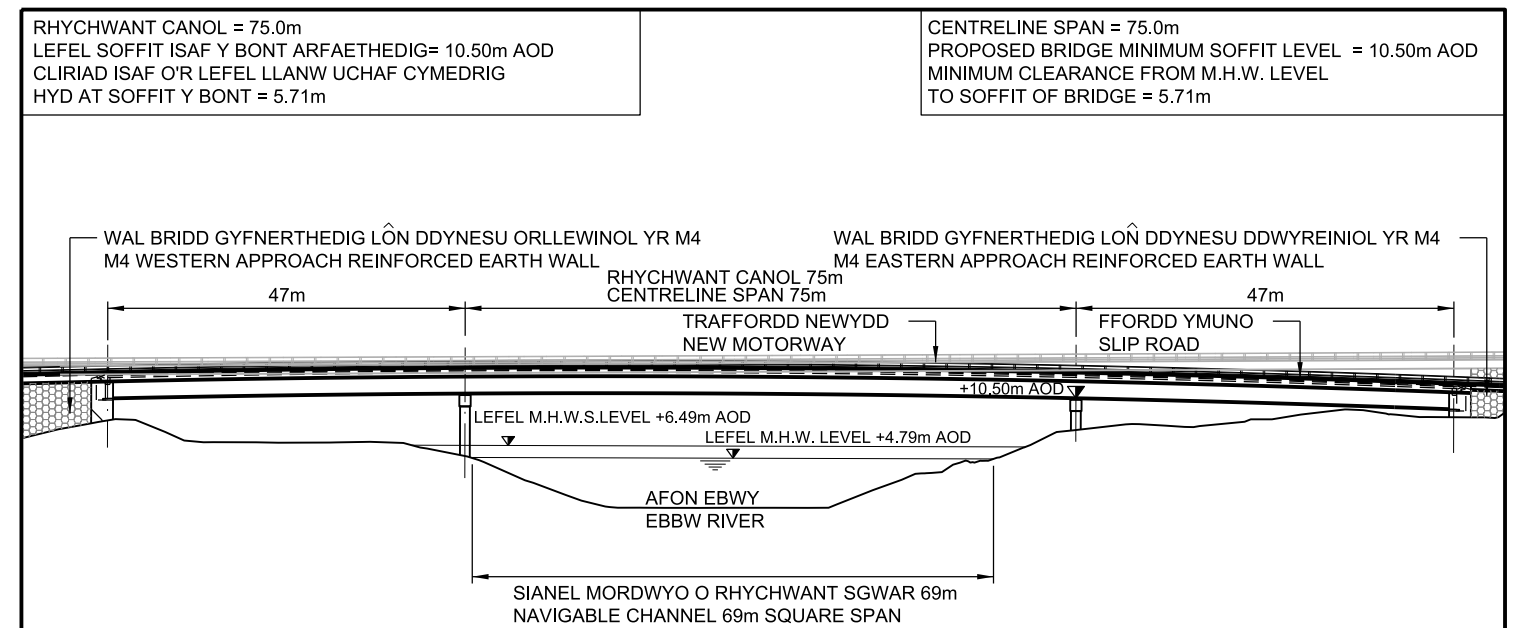
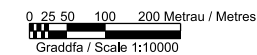
CENTRE SPAN
 POINTS OF COMMENCEMENT AND TERMINATION: FROM A POINT ON THE EAST BANK (GRID REFERENCE 330990, 184652), TO A POINT ON THE WEST BANK (GRID REFERENCE 330936, 184599). GRID REFERENCES ARE TO THE BRITISH NATIONAL GRID, REFERENCES AS SHOWN ON ORDNANCE SURVEY ST3084.

RHYCHWANT / SPAN
 RHYCHWANT CANOL / CENTRELINE SPAN 75.0m



Y CYNLLUN ALLWEDDOL / KEY PLAN

Graddfa / Scale 1:10,000



**GWEDDLUN O'R BONT GAN EDRYCH TUA'R GOGLEDD
 ELEVATION OF BRIDGE LOOKING NORTH**

Graddfa / Scale 1:1,000

