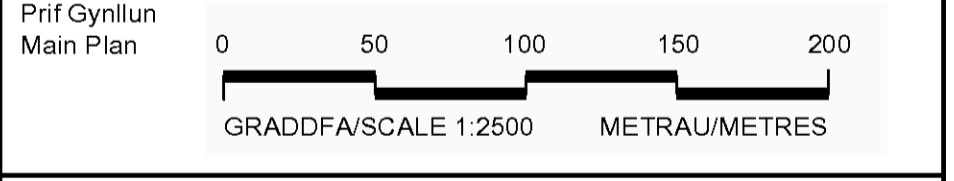


- ### NODIADAU ER GWYBODAETH: NOTES FOR INFORMATION:
- Ffin Cyngr Tref a Chymuned
Town and Community Boundary
 - Ffin Siroi
County Boundary
 - Ffin y briffordd
Highway Boundary
 - Ffordd Cyhoeddus
Public Right of Way
 - Rhifau tir caeedig penodol i'r cynllun
Enclosure numbers specific to the scheme
 - Ffin Parc Cenedlaethol
National Park Boundary
- ### LLWYBR Y GEFNFFORDD NEWYDD: ROUTE OF NEW TRUNK ROAD:
- Llwybr y gefnffordd newydd ar glawdd
Route of new trunk road on embankment
 - Llwybr y gefnffordd newydd mewn cloddiau
Route of new trunk road in cutting

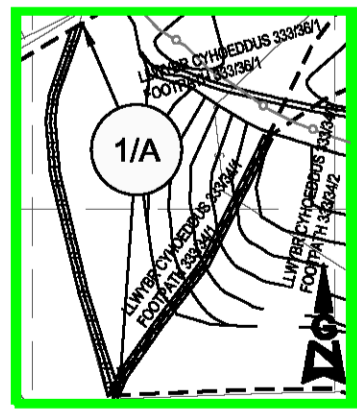
- ### ALLWEDD: KEY:
- A465(T)
Y gefnffordd bresennol
Existing trunk road
 - Priffordd newydd
New highway
 - Priffordd i'w gwella
Highway to be improved
 - Priffordd yn cael ei chau
Highway to be stopped up
 - Mynedfa breifat newydd
New private means of access
 - Mynedfa breifat i'w chau i fyny
Private means of access to be stopped up
 - Priffordd Dros Dro
Temporary Highway
 - Cau Dros Dro
Temporary Closure



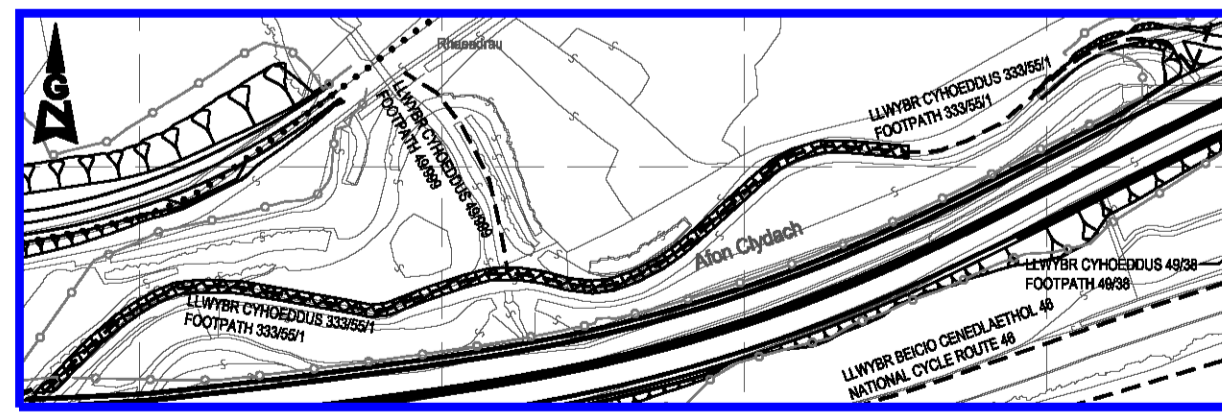
GORCHYMYN GORCHYMYN CEFNFFORDD CASTELL-NEDD I'R FENNI (YR A465) (DEUOLI O'R FENNI I HIRWAUN A'R FFYRDD YMUNO AC YMADAEL) A CHEFNFFORDD MAN I'R DWYRAIN O ABERCYNON I FAN I'R DWYRAIN O DDOWLAIS (YR A4060) A CHEFNFFORDD CAERDYDD I LANCONWY (YR A470) (FFYRDD CYSYLLTU) (GILWERN I FRYN-MAWR) (FFYRDD YMYL) 2014 (AMRYWIO) 201-

THE NEATH TO ABERGAVENNY TRUNK ROAD (A465) (ABERGAVENNY TO HIRWAUN DUALLING AND SLIP ROADS) AND EAST OF ABERCYNON TO EAST OF DOWLAIS TRUNK ROAD (A4060) AND CARDIFF TO GLAN CONWY TRUNK ROAD (A470) (CONNECTING ROADS) (GILWERN TO BRYNMAWR) (SIDE ROADS) ORDER 2014 (VARIATION) ORDER 201-

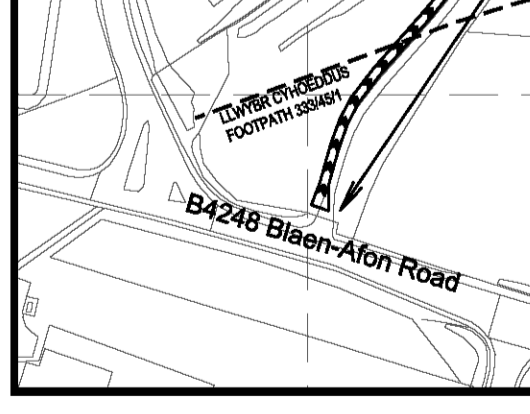
CYNLLUN O'R SAFLE 1B SITE PLAN 1B



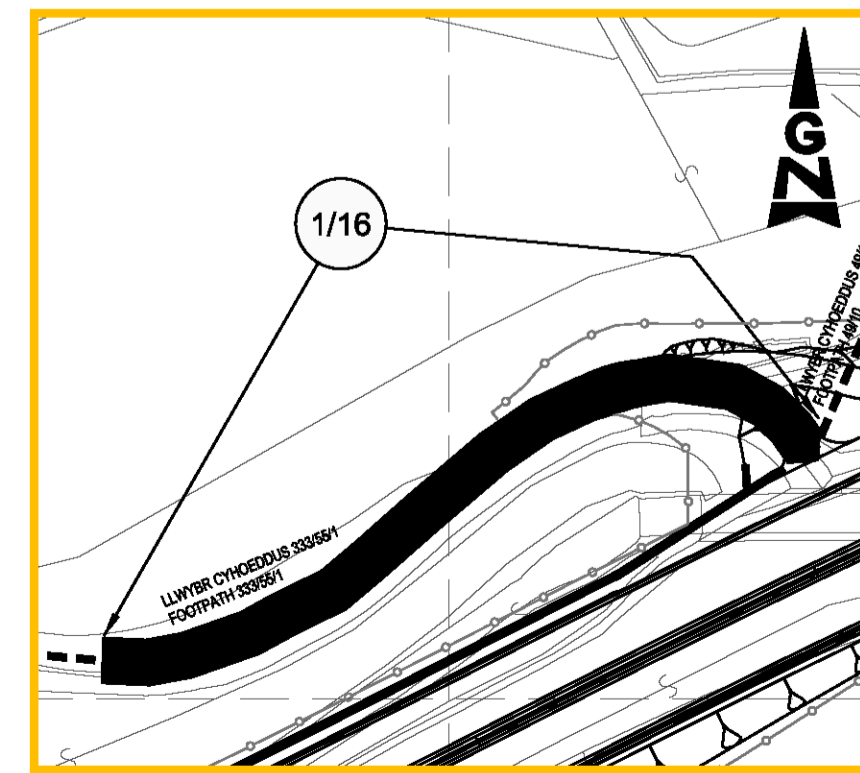
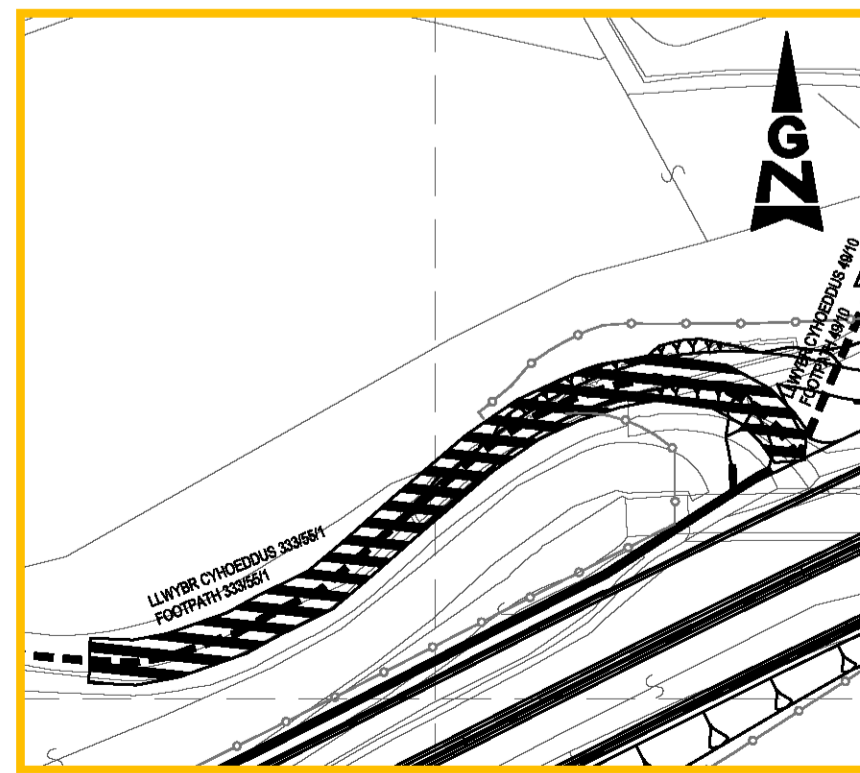
Mewnosiad A graddfa 1:2500
Inset A Scale 1:2500



Mewnosiad B graddfa 1:2500
Inset B Scale 1:2500



Mewnosiad C graddfa 1:1000
Inset C Scale 1:1000



Mewnosiad D graddfa 1:1000
Inset D Scale 1:1000