

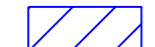
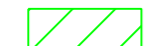

30

40


cut line
ch. 1+600
For continuation see Drawing No. SAR_832

This map is based upon the Ordnance Survey material with the permission of Ordnance Survey on behalf of The Controller of Her Majesty's Stationery Office. © Crown copyright 2012. Unauthorised reproduction infringes Crown copyright and may lead to prosecution or civil proceedings. Welsh Assembly Government, Licence Number: 100017916.
Mae'r map hwn yn seiliedig ar ddeunydd yr Arrolwg Ordnans gyda chaniellid Arrolwg Ordnans ar ran Rheolwr Llyfrfa Eidd Mawrthysyl. © Hawlfraint y Goron 2012. Mae atgynhyrchu heb ganiellid yn torri hawffraint y Goron a gall hyn arwain at eiddoedd neu achos tili. Llywodraeth Cymru, Rheolwr Llyfrfa Eidd Mawrthysyl.

ARUP
4 Pierhead St, Capital Waterside
Cardiff, CF10 4QP
T +44(0)29 20473727 F +44(0)29 20472277

Key:-
 30mph Speed Limit
 40mph Speed Limit
 50mph Speed Limit

A0	21/05/13	LP	RS	RS
Issued for Approval				
Issue	Date	By	Chkd	Appd

Client

 Transport
 Local Government and Communities
 Welsh Government
 Cathays Park
 Cardiff
 CF10 3NQ
 Traffigfaeth
 Llywodraeth Lled a Chymunedau
 Llywodraeth Cymru
 Parc Cathays
 Caerdydd
 CF10 3NQ
Llywodraeth Cymru
Welsh Government

Job Title
**M4 Magor to Castleton
 Corridor Enhancement Measures
 M4 Magwyr i Gas-bach
 Mesurau Gwellhau'r Coridor**

Drawing Title
**Steelworks Access Road
 Speed Limit Order 2013
 Sheet 1 of 3**

Scale at A3 1:2500
 Plot ID _____
 Drawing Status _____
For Approval
 Job No **117300-40** Drawing No **SAR_0831** Issue **A0**

d:\117000\117300-40\Internal Project Data\4-30 Drawings\4-33 Chd\SAR Phase 2 and 2A Works\SAR_0831.dgn

© Arup