

GORCHYMYN GORCHYMYN CEFNFFORDD CASTELL-NEDD I'R FENNI (YR A465) (DEUOLI O'R FENNI I HIRWAUN A'R FFYRDD YMUNO AC YMADAEL) A CHEFNFFORDD MAN I'R DWYRAIN O ABERCYNON I FAN I'R DWYRAIN O DDOWLAIS (YR A4060) A CHEFNFFORDD CAERDYDD I LANCONWY (YR A470) (FFYRDD CYSYLLTU) (GILWERN I FRYNMAWR) (FFYRDD YMYL) 2014 (AMRYWIO) 201-

Dydy'r cynlluniau yma ddim yn dangos lled na manylion lluniadol

GRADDFFA'R CYNLLUN ALLWEDDOL 1:10,000
GRADDFFA'R CYNLLUNIAU SAFLE 1:2500, 1:1250, 1:1000 & 1:500
UNEDAU O HYD:
1 MEDR = ODDEUTU 1.094 LLATH
1 CILOMEDR = ODDEUTU 0.621 MILLTIR

THE NEATH TO ABERGAVENNY TRUNK ROAD (A465) (ABERGAVENNY TO HIRWAUN DUALLING AND SLIP ROADS) AND EAST OF ABERCYNON TO EAST OF DOWLAIS TRUNK ROAD (A4060) AND CARDIFF TO GLAN CONWY TRUNK ROAD (A470) (CONNECTING ROADS) (GILWERN TO BRYNMAWR) (SIDE ROADS) ORDER 2014 (VARIATION) ORDER 201-

These plans do not show widths or constructional details

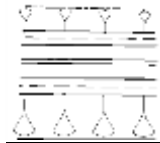
KEY PLAN SCALE 1:10,000
SITE PLANS SCALE 1:2500, 1:1250, 1:1000 & 1:500

UNITS OF LENGTH
1 METRE = 1.094 YARDS APPROX
1 KILOMETRE = 0.621 MILES APPROX

ALLWEDD

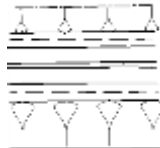
KEY

Llwybr y gefnffordd newydd mewn cloddiad




Route of new trunk road in cutting

Llwybr y gefnffordd newydd ar glawdd



Route of new trunk road on embankment

Y gefnffordd bresennol



Existing trunk road

Priffordd newydd



New Highway

Priffordd l'w gwella



Highway to be improved

Priffordd yn cael ei chau



Highway to be stopped up

Mynedfa breifat newydd



New private means of access

Mynedfa breifat l'w chau i fyny



Private means of access to be stopped up

Priffordd Dros Dro



Temporary Highway

Cau Dros Dro



Temporary Closure

Cofrestrriad Cynlluniau
Plans Registry

Rhif. HA 14/1
No. WG18

Dyddiad: 25 Tachwedd 2017
Date: 25 November 2017

Arwyddwyd ar ran Gweinidogion Cymru
Signed on behalf of the Welsh Ministers

Ar yr/ On the _____

.....
Pennaeth yr Uned Fusnes
Rheoli'r Rhwydwaith
Llywodraeth Cymru

.....
Head of Business Unit
Network Management
Welsh Government