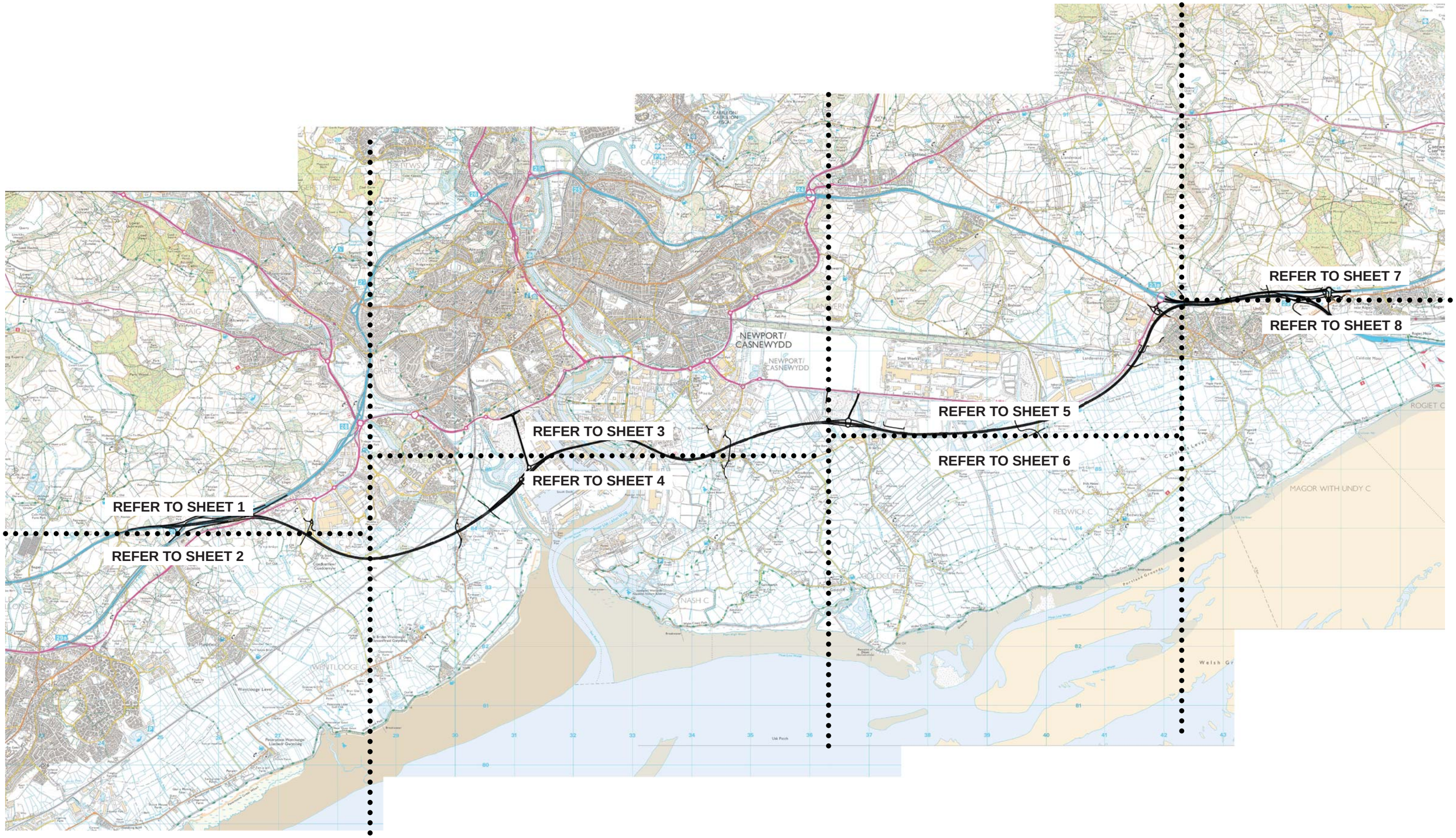

Notes //

Site visits conducted in October 2015
All photographs taken using a digital SLR camera with a 35mm fixed focal lens. View height above ground approximately 1.65m
Photos captured on site have been subsequently merged and levels adjusted using computer software to form the panorama views.
Refer to Appendix 9.12 for assessment tables.

Llywodraeth Cymru
Welsh Government

Environmental Statement

New Section of Motorway
Roads and Transport Routes
Sheet A

Figure:	9.19	Revision:	1
Date:	March 2016	Status:	At Issue
Drawn:	CC	Checked:	NJR

© Crown copyright and database right 2016. Ordnance Survey 100021874. Welsh Government.
© Hawlfraint a hawliau cronfa ddata'r Goron 2016. Rhif Trwdded yr Arolwg Ordnans 100021874.

dwg ref:

Ordnance Survey data © Crown copyright and database right 2015.

P:\GBBSBI\Locally Managed\5139402 M4 CAN\00 Technical Information\M4 GIS\Arkins GIS Team\WIP\5139402_M4C_REC_OVE_02.mxd

CUTLINE - SEE SHEET 3 FOR CONTINUATION

CUTLINE - SEE SHEET 4

CUTLINE - SEE SHEET 2 FOR CONTINUATION

Legend

- Proposed alignment of new section of motorway
- 150 Roads and Transport Routes Receptor Location
- 5 Representative Viewpoint (Refer to App. 2 Fig. 9.10)

Significance of effect rating:

- Slight/Neutral
- Large
- Moderate
- V. Large

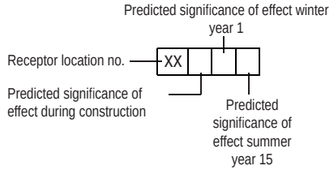

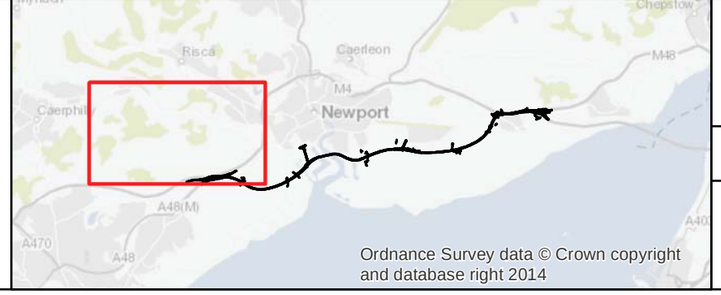

Ordnance Survey data © Crown copyright and database right 2014

Llywodraeth Cymru
Welsh Government

Environmental Statement

New Section of Motorway
Roads and Transport Routes
Sheet 1 of 8

Figure:	9.19	Revision:	1
Date:	March 2016	Status:	At Issue
Drawn:	CC	Checked:	NJR

Scale: A3 @ 1:25,000

0 0.5 1 Kilometres

N

© Crown Copyrightand database right 2016. Ordnance Survey 100021874. Welsh Government. © Hawlfraint a hawliau cronfa ddata'r Goron 2016. Rhif Trwydded yr Arolwg Ordnans 100021874.

dwg ref:

CUTLINE - SEE SHEET 1 FOR CONTINUATION

CUTLINE - SEE SHEET 3 FOR CONTINUATION

Ordnance Survey data © Crown copyright and database right 2015.

P:\GBBSBIL\Locally Managed\51394\02 M4 CAN\400 Technical Information\419 GIS\Atkins GIS Team\WP\51394\02_M4C_REC_OVE_02.mxd

Legend

- Proposed alignment of new section of motorway
- 150 Roads and Transport Routes Receptor Location
- 5 Representative Viewpoint (Refer to App. 2 Fig. 9.10)

Significance of effect rating:

- Slight/Neutral
- Large
- Moderate
- V. Large

Predicted significance of effect winter year 1

Receptor location no. — XX

Predicted significance of effect during construction

Predicted significance of effect summer year 15

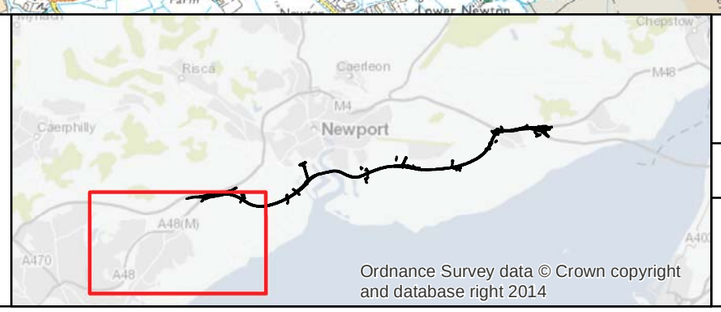

Ordnance Survey data © Crown copyright and database right 2014

Llywodraeth Cymru
Welsh Government

Environmental Statement

New Section of Motorway
Road and Transport Routes
Sheet 2 of 8

Figure: 9.19	Revision: 1
Date: March 2016	Status: At Issue
Drawn: CC	Checked: NJR

Scale: A3 @ 1:25,000

0 0.5 1 Kilometres

N

© Crown Copyrightand database right 2016. Ordnance Survey 100021874. Welsh Government.
© Hawlfraint a hawliau cronfa ddata'r Goron 2016. Rhif Trwydded yr Arolwg Ordnans 100021874.

dwg ref:

Ordnance Survey data © Crown copyright and database right 2015.

CUTLINE - SEE SHEET 2 FOR CONTINUATION

CUTLINE - SEE SHEET 5 FOR CONTINUATION

CUTLINE - SEE SHEET 4 FOR CONTINUATION

Legend

- Proposed alignment of new section of motorway
- 150 Roads and Transport Routes Receptor Location
- 5 Representative Viewpoint (Refer to App. 2 Fig. 9.10)

Significance of effect rating:

- Slight/Neutral
- Large
- Moderate
- V. Large

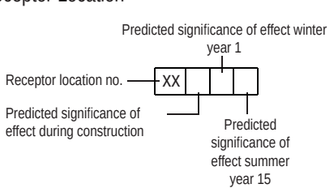

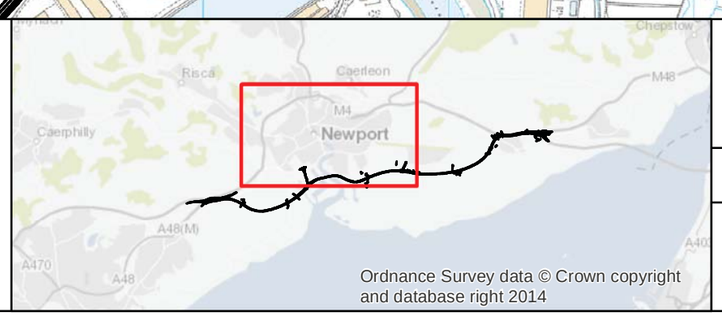

Llywodraeth Cymru
Welsh Government

Environmental Statement

New Section of Motorway
Roads and Transport Routes
Sheet 3 of 8

Figure:	9.19	Revision:	1
Date:	March 2016	Status:	At Issue
Drawn:	CC	Checked:	NJR

Scale: A3 @ 1:25,000

0 0.5 1 Kilometres

N

© Crown Copyrightand database right 2016. Ordnance Survey 100021874. Welsh Government.
© Hawlfraint a hawliau cronfa ddata'r Goron 2016. Rhif Trwydded yr Arolwg Ordnans 100021874.

dwg ref:

P:\GB\BSBL\Locally Managed\51339402 M4 CAN\400 Technical Information\419 GIS\Atkins GIS Team\WIP\51339402_MAC_REC_OVE_02.mxd

CUTLINE - SEE SHEET 3 FOR CONTINUATION

CUTLINE - SEE SHEET 1

CUTLINE - SEE SHEET 2 FOR CONTINUATION

CUTLINE - SEE SHEET 6 FOR CONTINUATION

Ordnance Survey data © Crown copyright and database right 2015.

P:\GBBSBL\Locally Managed\5139402 M4 CAN\400 Technical Information\419 GIS\Mxds GIS Team\WP\5139402_M4C_REC_OVE_02.mxd

Legend

- Proposed alignment of new section of motorway
- 150 Roads and Transport Routes Receptor Location
- 5 Representative Viewpoint (Refer to App. 2 Fig. 9.10)

Significance of effect rating:

- Slight/Neutral
- Large
- Moderate
- V. Large

Predicted significance of effect winter year 1

Receptor location no. — XX

Predicted significance of effect during construction

Predicted significance of effect summer year 15

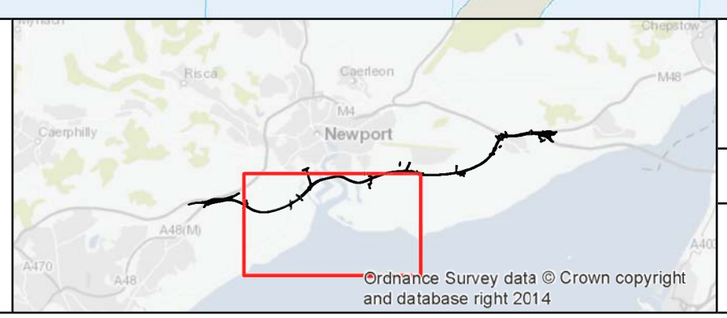

Llywodraeth Cymru
Welsh Government

Environmental Statement

New Section of Motorway
Roads and Transport Routes
Sheet 4 of 8

Figure: 9.19	Revision: 1
Date: Match 2016	Status: At Issue
Drawn: CC	Checked: NJR

Scale: A3 @ 1:25,000

© Crown Copyrightand database right 2016. Ordnance Survey 100021874. Welsh Government.
© Hawlfraint a hawliau cronfa ddata'r Goron 2016. Rhif Trwydded yr Arolwg Ordnans 100021874.

dwg ref:

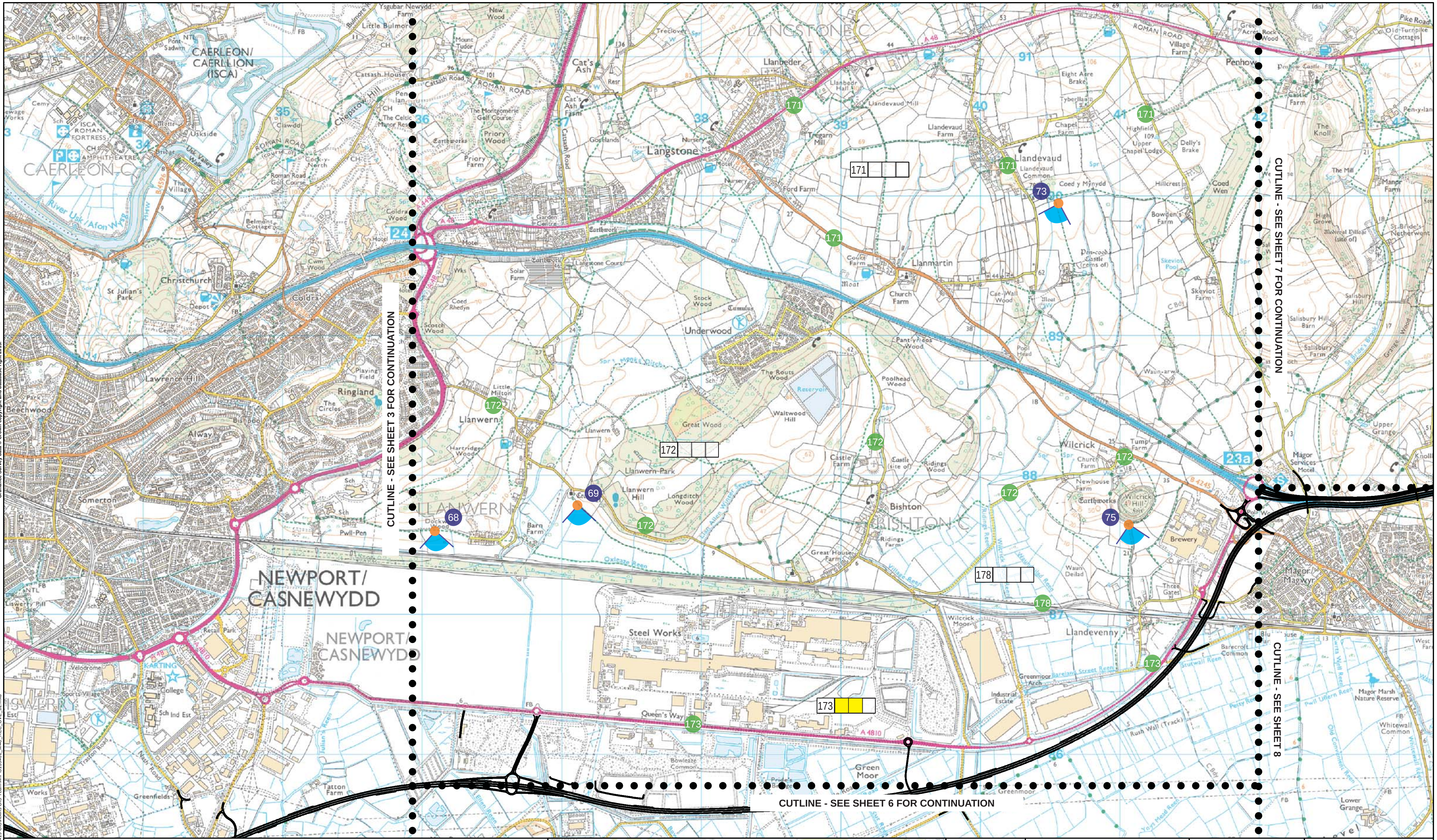

Receptor location no.	Construction	Winter year 1	Summer year 15
171	Slight/Neutral	Slight/Neutral	Slight/Neutral
172	Slight/Neutral	Slight/Neutral	Slight/Neutral
173	Moderate	Moderate	Slight/Neutral
178	Slight/Neutral	Slight/Neutral	Slight/Neutral

Legend

- Proposed alignment of new section of motorway
- 150 Roads and Transport Routes Receptor Location
- 5 Representative Viewpoint (Refer to App. 2 Fig. 9.10)

Significance of effect rating:

- Slight/Neutral
- Large
- Moderate
- V. Large

Receptor location no. — XX

Predicted significance of effect during construction

Predicted significance of effect winter year 1

Predicted significance of effect summer year 15

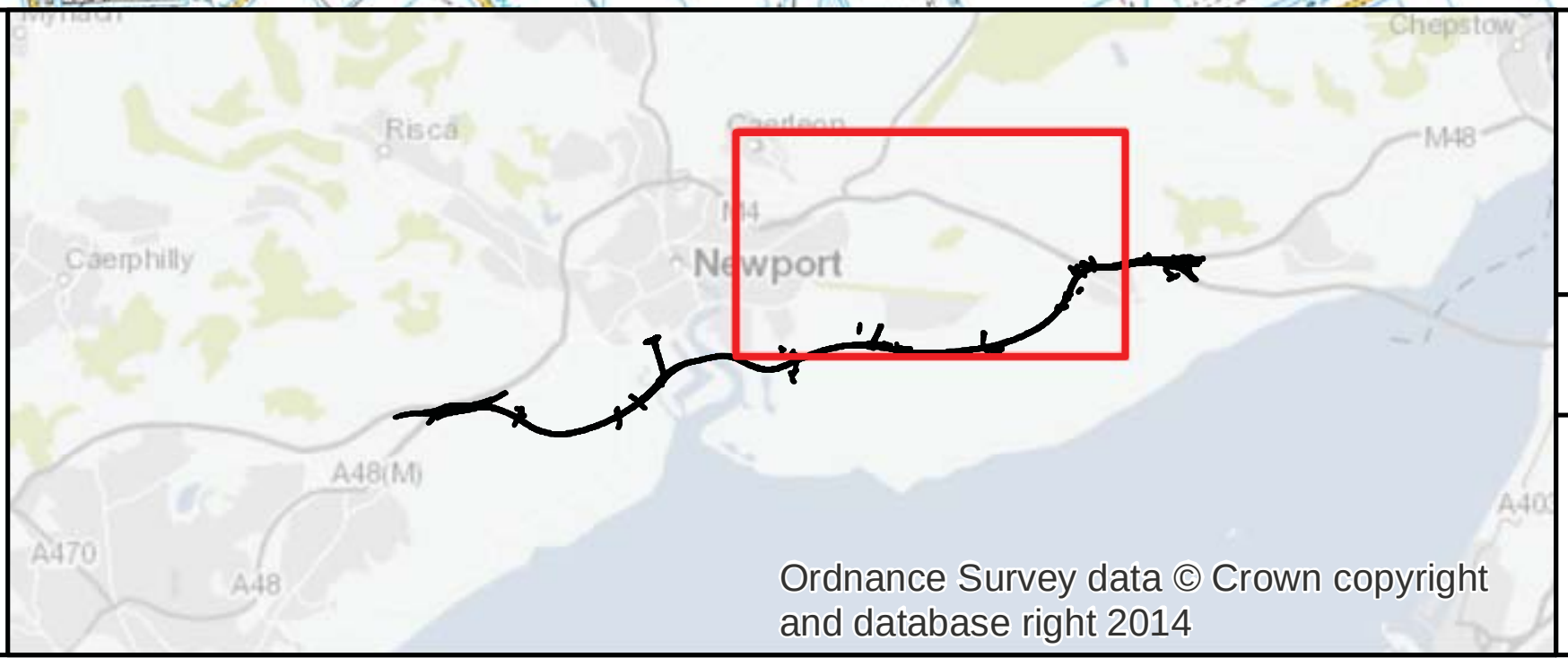

Llywodraeth Cymru
Welsh Government

Environmental Statement

New Section of Motorway
Roads and Transport Routes
Sheet 5 of 8

Figure:	9.19	Revision:	1
Date:	March 2016	Status:	At Issue
Drawn:	CC	Checked:	NJR

Scale: A3 @ 1:25,000 (0 – 0.5 – 1 Kilometres) N

© Crown Copyrightand database right 2016. Ordnance Survey 100021874. Welsh Government.
© Hawlfraint a hawliau cronfa ddata'r Goron 2016. Rhif Trwydded yr Arolwg Ordnans 100021874.

dwg ref:

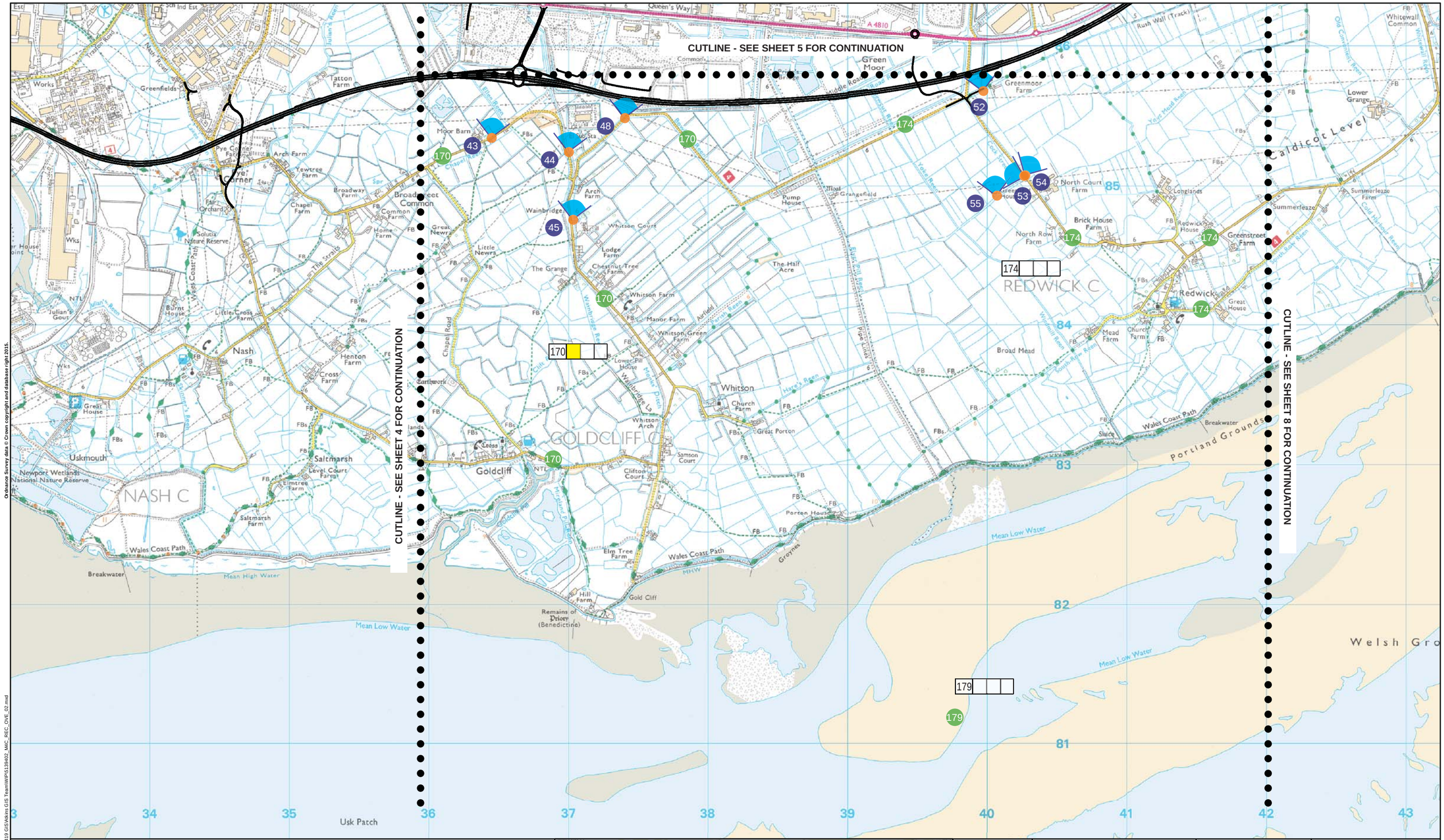

Ordnance Survey data © Crown copyright and database right 2015.

P:\GBBSB\Locally Managed\5139402 M4 CAN\400 Technical Information\419 GIS\Atkins GIS Team\WIP\5139402_M4C_REC_OVE_02.mxd

Legend

- Proposed alignment of new section of motorway
- 150 Roads and Transport Routes Receptor Location
- 5 Representative Viewpoint (Refer to App. 2 Fig. 9.10)

Significance of effect rating:

- Slight/Neutral
- Large
- Moderate
- V. Large

Predicted significance of effect winter year 1

Receptor location no. — XX

Predicted significance of effect during construction

Predicted significance of effect summer year 15

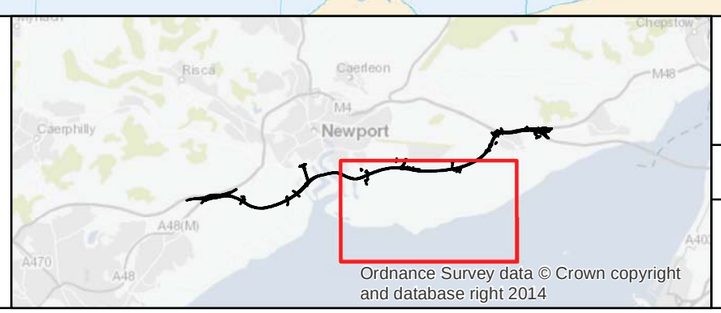

Ordnance Survey data © Crown copyright and database right 2014

Llywodraeth Cymru
Welsh Government

Environmental Statement

New Section of Motorway
Roads and Transport Routes
Sheet 6 of 8

Figure:	9.19	Revision:	1
Date:	March 2016	Status:	At Issue
Drawn:	CC	Checked:	NJR

Scale: A3 @ 1:25,000

0 0.5 1 Kilometres

N

© Crown Copyrightand database right 2016. Ordnance Survey 100021874. Welsh Government.
© Hawlfraint a hawliau cronfa ddata'r Goron 2016. Rhif Trwydded yr Arolwg Ordnans 100021874.

dwg ref:

Ordnance Survey data © Crown copyright and database right 2015.

CUTLINE - SEE SHEET 5 FOR CONTINUATION

CUTLINE - SEE SHEET 8 FOR CONTINUATION

Legend

- Proposed alignment of new section of motorway
- 150 Roads and Transport Routes Receptor Location
- 5 Representative Viewpoint (Refer to App. 2 Fig. 9.10)

Significance of effect rating:

- Slight/Neutral
- Large
- Moderate
- V. Large

Predicted significance of effect winter year 1

Receptor location no. — XX

Predicted significance of effect during construction

Predicted significance of effect summer year 15

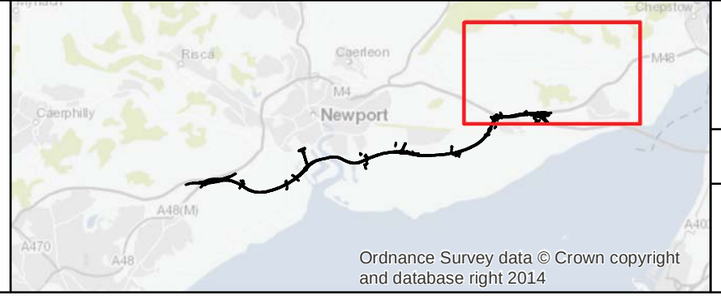

Ordnance Survey data © Crown copyright and database right 2014

Llywodraeth Cymru
Welsh Government

Environmental Statement

New Section of Motorway
Roads and Transport Routes
Sheet 7 of 8

Figure: 9.19	Revision: 1
Date: March 2016	Status: At Issue
Drawn: CC	Checked: NJR

Scale: A3 @ 1:25,000

0 0.5 1 Kilometres

N

© Crown Copyrightand database right 2016. Ordnance Survey 100021874. Welsh Government.
© Hawlfraint a hawliau cronfa ddata'r Goron 2016. Rhif Trwydded yr Arolwg Ordnans 100021874.

dwg ref:

P:\GB8SBL\Locally Managed\5139402 M4 CAN\400 Technical Information\4.19 GIS\Atkins GIS Team\WP\5139402_M4C_REC_OVE_02.mxd

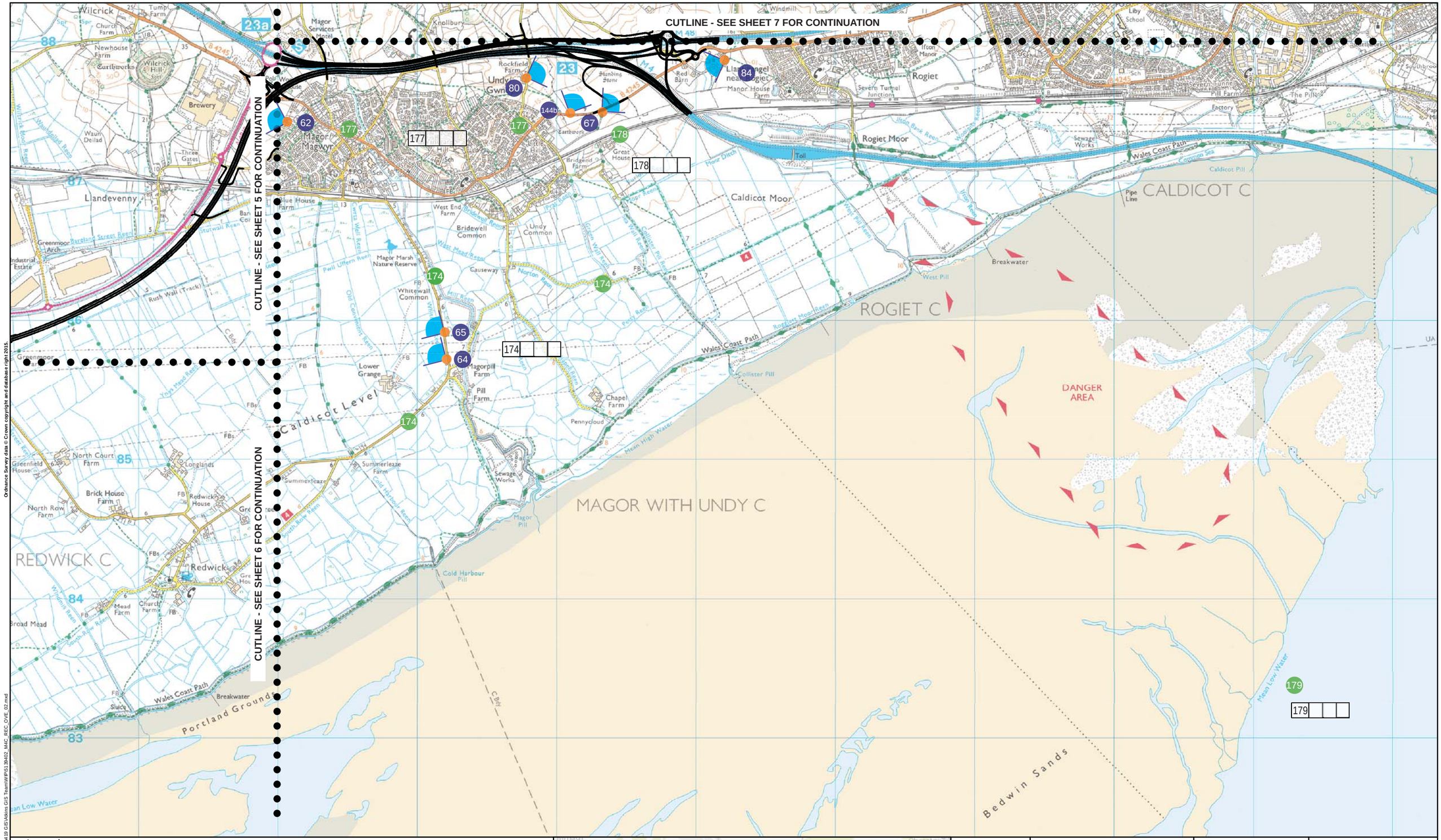

Legend

Proposed alignment of new section of motorway

150 Roads and Transport Routes Receptor Location

5 Representative Viewpoint (Refer to App. 2 Fig. 9.10)

Significance of effect rating:

- Slight/Neutral
- Large
- Moderate
- V. Large

Predicted significance of effect winter year 1

Receptor location no. — XX

Predicted significance of effect during construction

Predicted significance of effect summer year 15

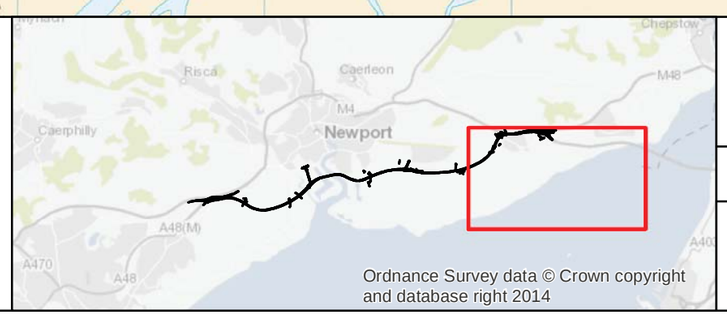

Ordnance Survey data © Crown copyright and database right 2014

Llywodraeth Cymru
Welsh Government

Environmental Statement

New Section of Motorway
Roads and Transport Routes
Sheet 8 of 8

Figure:	9.19	Revision:	1
Date:	March 2016	Status:	At Issue
Drawn:	CC	Checked:	NJR

Scale: A3 @ 1:25,000

0 0.5 1 Kilometres

N

© Crown Copyrightand database right 2016. Ordnance Survey 100021874. Welsh Government.
© Hawlfraint a hawliau cronfa ddata'r Goron 2016. Rhif Trwydded yr Arolwg Ordnans 100021874.

dwg ref:

P:\GBBSB\Locally Managed\5139402 M4 CAN\400 Technical Information\419 GIS\Atkins GIS Team\WIP\5139402_M4C_REC_OVE_02.mxd