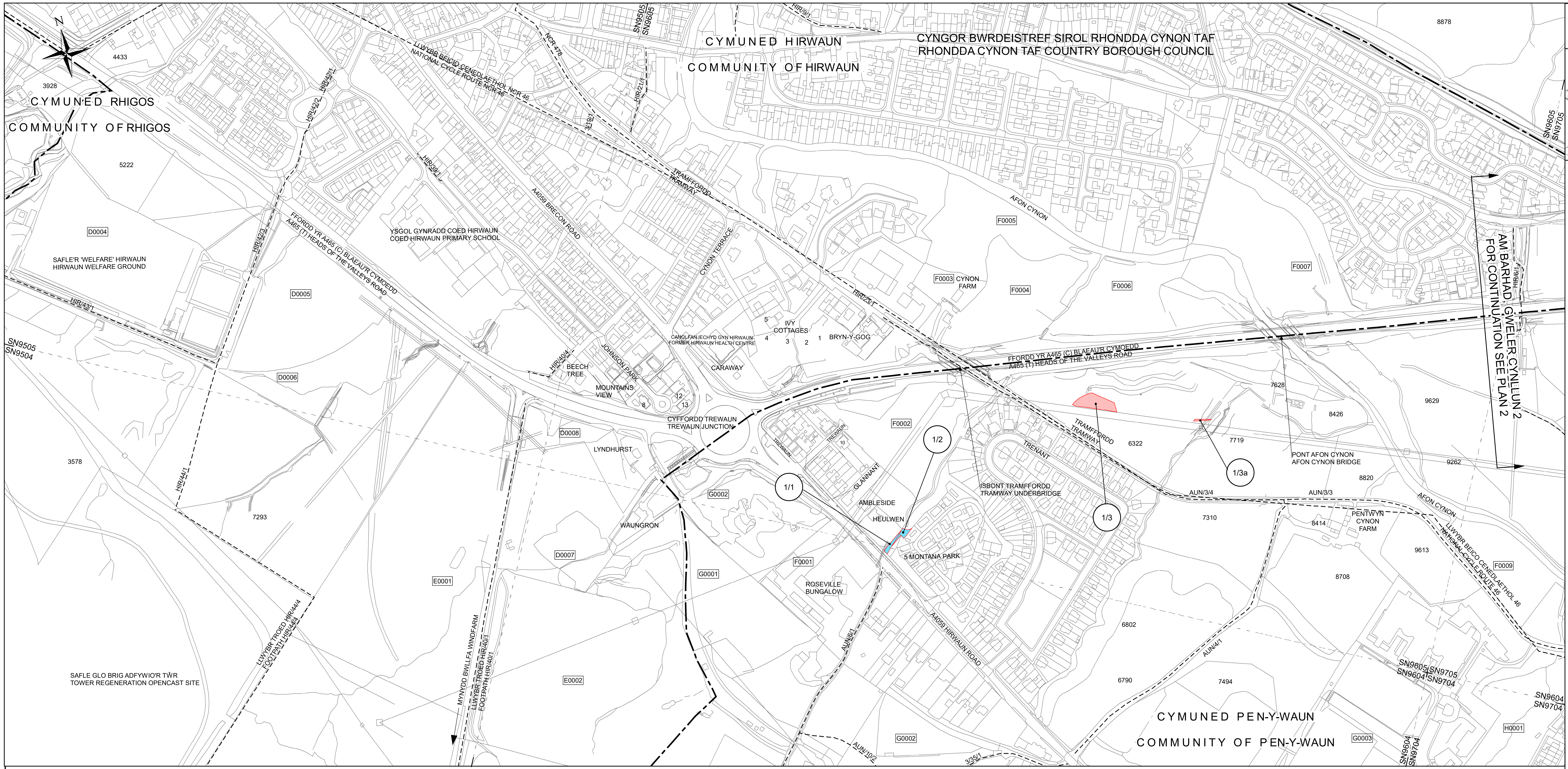
CYMUNED HIRWAUN
COMMUNITY OF HIRWAUN
CYNGOR BWRDEISTREF SIROL RHONDDA CYNON TAF
RHONDDA CYNON TAF COUNTRY BOROUGH COUNCIL
CYMUNED RHIGOS
COMMUNITY OF RHIGOS
CYMUNED PEN-Y-WAUN
COMMUNITY OF PEN-Y-WAUN
AM BARHAD GWELER CYNLLUN 2
FOR CONTINUATION SEE PLAN 2
N
4433
3928
5222
D0004
SAFLE'R 'WELFARE' HIRWAUN
HIRWAUN WELFARE GROUND
D0005
D0006
SN9505
SN9504
3578
7293
SAFLE GLO BRIG ADFYWIO'R TŴR
TOWER REGENERATION OPENCAST SITE
LLWYBR TROED HIR/44/4
FOOTPATH HIR/44/4
HIR/44/1
HIR/43/1
HIR/42/3
HIR/42/2
HIR/42/1
FFORDD YR A465 (C) BLAEAU'R CYMOEDD
A465 (T) HEADS OF THE VALLEYS ROAD
YSGOL GYNRADD COED HIRWAUN
COED HIRWAUN PRIMARY SCHOOL
LLWYBR BEICIO CENEDLAETHOL NCR 46
NATIONAL CYCLE ROUTE NCR 46
NCR 478
A4059 BRECON ROAD
TRAMFFORDD
TRAMWAY
CYNON TERRACE
JOHNSON PARK
BEECH TREE
MOUNTAINS VIEW
HIR/40/4
CANOLFAN IECHYD GYN HIRWAUN
FORMER HIRWAUN HEALTH CENTRE
CARAWAY
IVY COTTAGES
BRYN-Y-GOG
CYFFORDD TREWAUN
TREWAUN JUNCTION
LYNDHURST
D0008
D0007
E0001
E0002
MYNYDD BWLLFA WINDFARM
LLWYBR TROED HIR/40/1
FOOTPATH HIR/40/1
WAUNGRON
G0002
G0001
F0001
ROSEVILLE BUNGALOW
AMBLESIDE
HEULWEN
5 MONTANA PARK
GLANNANT
TREWAUN
F0002
1/1
1/2
1/3
1/3a
A4059 HIRWAUN ROAD
AUN/6/1
AUN/10/2
G0002
F0003 CYNON FARM
F0004
F0005
F0006
F0007
AFON CYNON
HIR/2/1
FFORDD YR A465 (C) BLAEAU'R CYMOEDD
A465 (T) HEADS OF THE VALLEYS ROAD
TRAMFFORDD
TRAMWAY
TRENANT
ISBONT TRAMFFORDD
TRAMWAY UNDERBRIDGE
6322
7628
8426
9629
7719
PONT AFON CYNON
AFON CYNON BRIDGE
8820
9262
AUN/3/4
AUN/3/3
7310
8414
PENTWYN CYNON FARM
9613
8708
F0009
LLWYBR BEICIO CENEDLAETHOL 46
NATIONAL CYCLE ROUTE 46
6802
6790
7494
AUN/4/1
SN9605
SN9705
SN9604
SN9704
G0003
H0001
8878

CYNLLUN O'R LLEOLIAD
LOCATION PLAN

NODIADAU ER GWYBODAETH:
NOTES FOR INFORMATION

0038	Rhifau Caeau'r Arolwg Ordnans Ordnance Survey Field Numbers
C0003	Rhifau caeau/tiroedd caeedig penodol i'r cynllun Field/enclosure numbers specific to scheme
● ● ● ●	Ffin y Cyngor Sir County Council Boundary
— · —	Ffin y Cyngor Tref a Chymuned Town and Community Council Boundary
– – –	Hawliau Tramwy Cyhoeddus Public Rights of Way
///	Ffin Parc Cenedlaethol Bannau Brycheiniog Brecon Beacons National Park Boundary
▭	Ffin Tir Comin Common Land Boundary

ALLWEDD:
KEY:

🟥	Teitl Title
🟦	Hawddfraint Easement
1/1	Plot Ychwanegol Additional Plot

GRADDFA 1:2500 0 50 100 150 200
SCALE
METRAU/METRES

GORCHYMYN PRYNU GORFODOL (ATODOL) GWEINIDOGION CYMRU (CEFNFFORDD CASTELL-NEDD I'R FENNI (YR A465) (DEUOLI O'R FENNI I HIRWAUN A FFYRDD YMUNO AC YMADAEL) A CHEFNFFORDD MAN I'R DWYRAIN O ABERCYNON I FAN I'R DWYRAIN O DDOWLAIS (YR A4060) A CHEFNFFORDD CAERDYDD I LANSANFFRAID GLAN CONWY (YR A470) (FFYRDD CYSYLLTU) (DOWLAIS TOP I HIRWAUN)) (RHIF.2) 20..

THE WELSH MINISTERS (THE NEATH TO ABERGAVENNY TRUNK ROAD (A465) (ABERGAVENNY TO HIRWAUN DUALLING AND SLIP ROADS) AND EAST OF ABERCYNON TO EAST OF DOWLAIS TRUNK ROAD (A4060) AND CARDIFF TO GLAN CONWY TRUNK ROAD (A470) (CONNECTING ROADS) (DOWLAIS TOP TO HIRWAUN)) (SUPPLEMENTARY) (NO.2) COMPULSORY PURCHASE ORDER 20..

GORCHYMYN PRYNU GORFODOL ATODOL
DALEN 1 O 6
SUPPLEMENTARY COMPULSORY PURCHASE ORDER
SHEET 1 OF 6

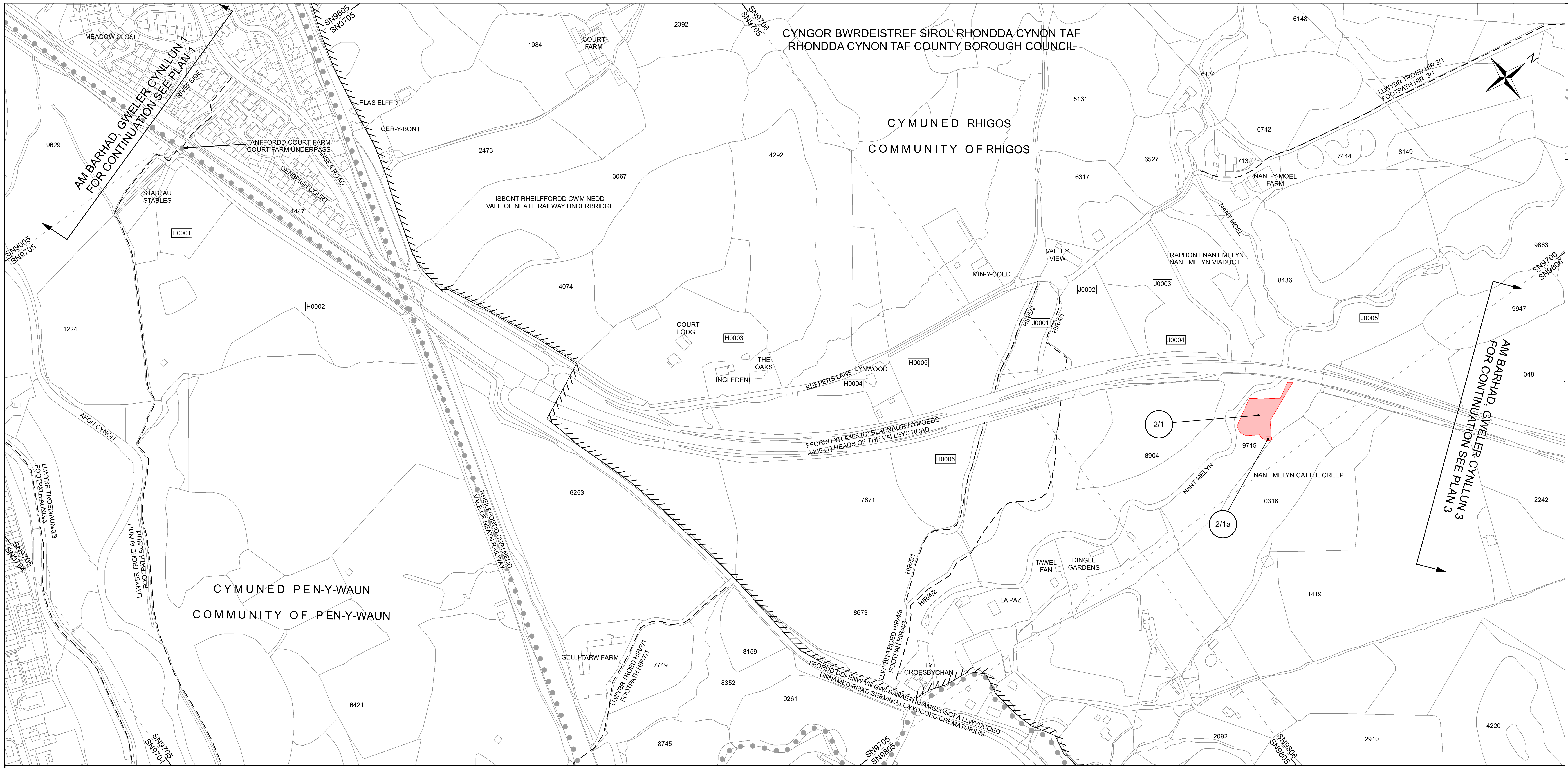
CYNGOR BWRDEISTREF SIROL RHONDDA CYNON TAF
RHONDDA CYNON TAF COUNTY BOROUGH COUNCIL
CYMUNED RHIGOS
COMMUNITY OF RHIGOS
CYMUNED PEN-Y-WAUN
COMMUNITY OF PEN-Y-WAUN
AM BARHAD GWELER CYNLLUN 1
FOR CONTINUATION SEE PLAN 1
AM BARHAD, GWELER CYNLLUN 3
FOR CONTINUATION SEE PLAN 3
MEADOW CLOSE
RIVERSIDE
TANFFORDD COURT FARM
COURT FARM UNDERPASS
DENBEIGH COURT
ANSEA ROAD
STABLAU
STABLES
PLAS ELFED
GER-Y-BONT
COURT FARM
ISBONT RHEILFFORDD CWM NEDD
VALE OF NEATH RAILWAY UNDERBRIDGE
COURT LODGE
INGLEDENE
THE OAKS
KEEPERS LANE
LYNWOOD
MIN-Y-COED
VALLEY VIEW
NANT-Y-MOEL FARM
NANT MOEL
TRAPHONT NANT MELYN
NANT MELYN VIADUCT
FFORDD YR A465 (C) BLAENAU'R CYMOEDD
A465 (T) HEADS OF THE VALLEYS ROAD
NANT MELYN CATTLE CREEP
NANT MELYN
AFON CYNON
LLWYBR TROED ABN/3/3
FOOTPATH ABN/3/3
LLWYBR TROED AUN/1/1
FOOTPATH AUN/1/1
RHEILFFORDD CWM NEDD
VALE OF NEATH RAILWAY
GELLI-TARW FARM
LLWYBR TROED HIR/7/1
FOOTPATH HIR/7/1
LLWYBR TROED HIR/4/3
FOOTPATH HIR/4/3
LLWYBR TROED HIR 3/1
FOOTPATH HIR 3/1
HIR/5/1
HIR/4/2
HIR/5/2
HIR/4/1
TAWEL FAN
DINGLE GARDENS
LA PAZ
TY CROESBYCHAN
FFORDD DDI-ENW YN GWASANAETHU AMLOSGFA LLWYDCOED
UNNAMED ROAD SERVING LLWYDCOED CREMATORIUM
SN9605
SN9705
SN9706
SN9806
SN9704
SN9805
H0001
H0002
H0003
H0004
H0005
H0006
J0001
J0002
J0003
J0004
J0005
2/1
2/1a
9715
8904
0316
1419
2910
2092
4220
2242
1048
9947
9863
8436
8149
7444
6742
7132
6527
6317
5131
6134
6148
2392
1984
2473
3067
4292
4074
1447
9629
1224
6253
7671
8673
8159
8352
9261
7749
8745
6421
N

CYNLLUN O'R LLEOLIAD
LOCATION PLAN

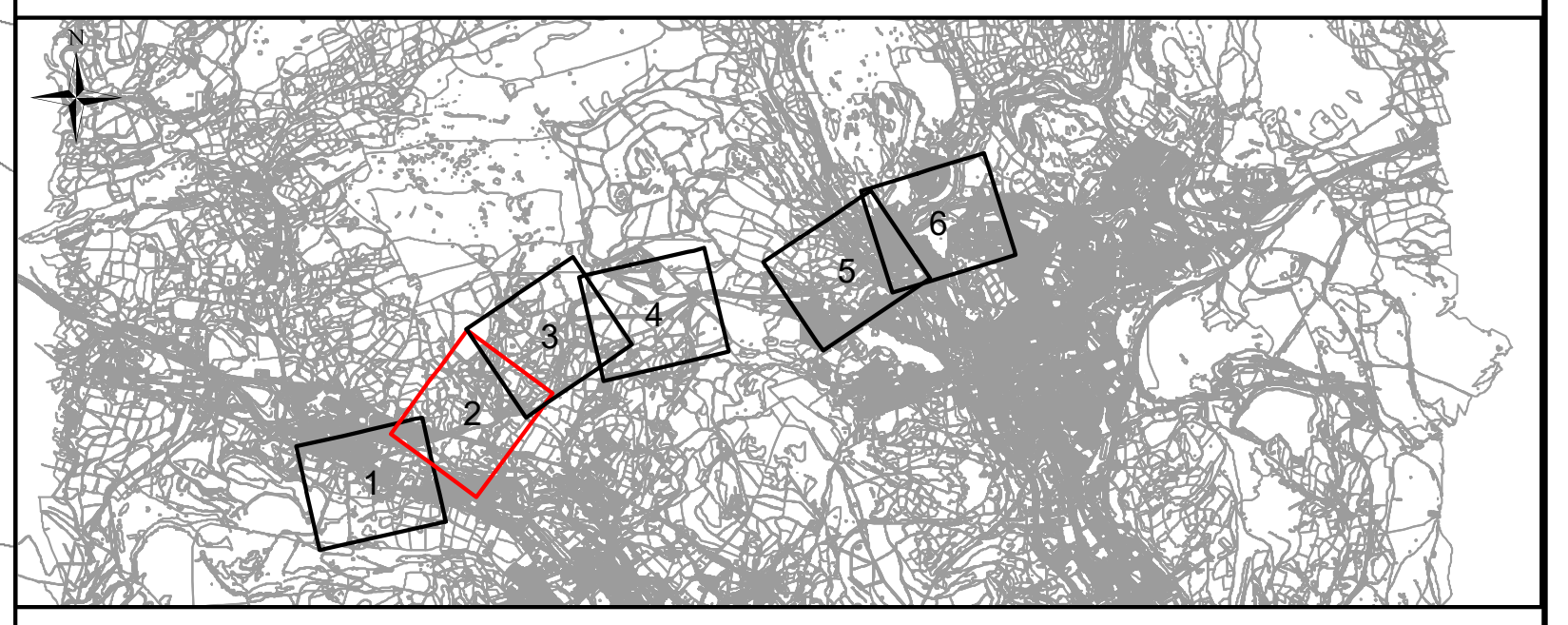

NODIADAU ER GWYBODAETH:
NOTES FOR INFORMATION

0038	Rhifau Caeau'r Arolwg Ordnans Ordnance Survey Field Numbers
C0003	Rhifau caeau/tiroedd caeedig penodol i'r cynllun Field/enclosure numbers specific to scheme
● ● ● ●	Ffin y Cyngor Sir County Council Boundary
▬ - ▬	Ffin y Cyngor Tref a Chymuned Town and Community Council Boundary
– – – -	Hawliau Tramwy Cyhoeddus Public Rights of Way
⁄ ⁄ ⁄	Ffin Parc Cenedlaethol Bannau Brycheiniog Brecon Beacons National Park Boundary

ALLWEDD:
KEY:

🟥	Teitl Title
🟦	Hawddfraint Easement
2/1	Plot Ychwanegol Additional Plot

GRADDFA 1:2500
SCALE

METRAU/METRES 0 50 100 150 200

GORCHYMYN PRYNU GORFODOL (ATODOL) GWEINIDOGION CYMRU (CEFNFFORDD CASTELL-NEDD I'R FENNI (YR A465) (DEUOLI O'R FENNI I HIRWAUN A FFYRDD YMUNO AC YMADAEL) A CHEFNFFORDD MAN I'R DWYRAIN O ABERCYNON I FAN I'R DWYRAIN O DDOWLAIS (YR A4060) A CHEFNFFORDD CAERDYDD I LANSANFFRAID GLAN CONWY (YR A470) (FFYRDD CYSYLLTU) (DOWLAIS TOP I HIRWAUN)) (RHIF. 2) 20..

THE WELSH MINISTERS (THE NEATH TO ABERGAVENNY TRUNK ROAD (A465) (ABERGAVENNY TO HIRWAUN DUALLING AND SLIP ROADS) AND EAST OF ABERCYNON TO EAST OF DOWLAIS TRUNK ROAD (A4060) AND CARDIFF TO GLAN CONWY TRUNK ROAD (A470) (CONNECTING ROADS) (DOWLAIS TOP TO HIRWAUN)) (SUPPLEMENTARY) (NO. 2) COMPULSORY PURCHASE ORDER 20..

GORCHYMYN PRYNU GORFODOL ATODOL
DALEN 2 O 6
SUPPLEMENTARY COMPULSORY PURCHASE ORDER
SHEET 2 OF 6

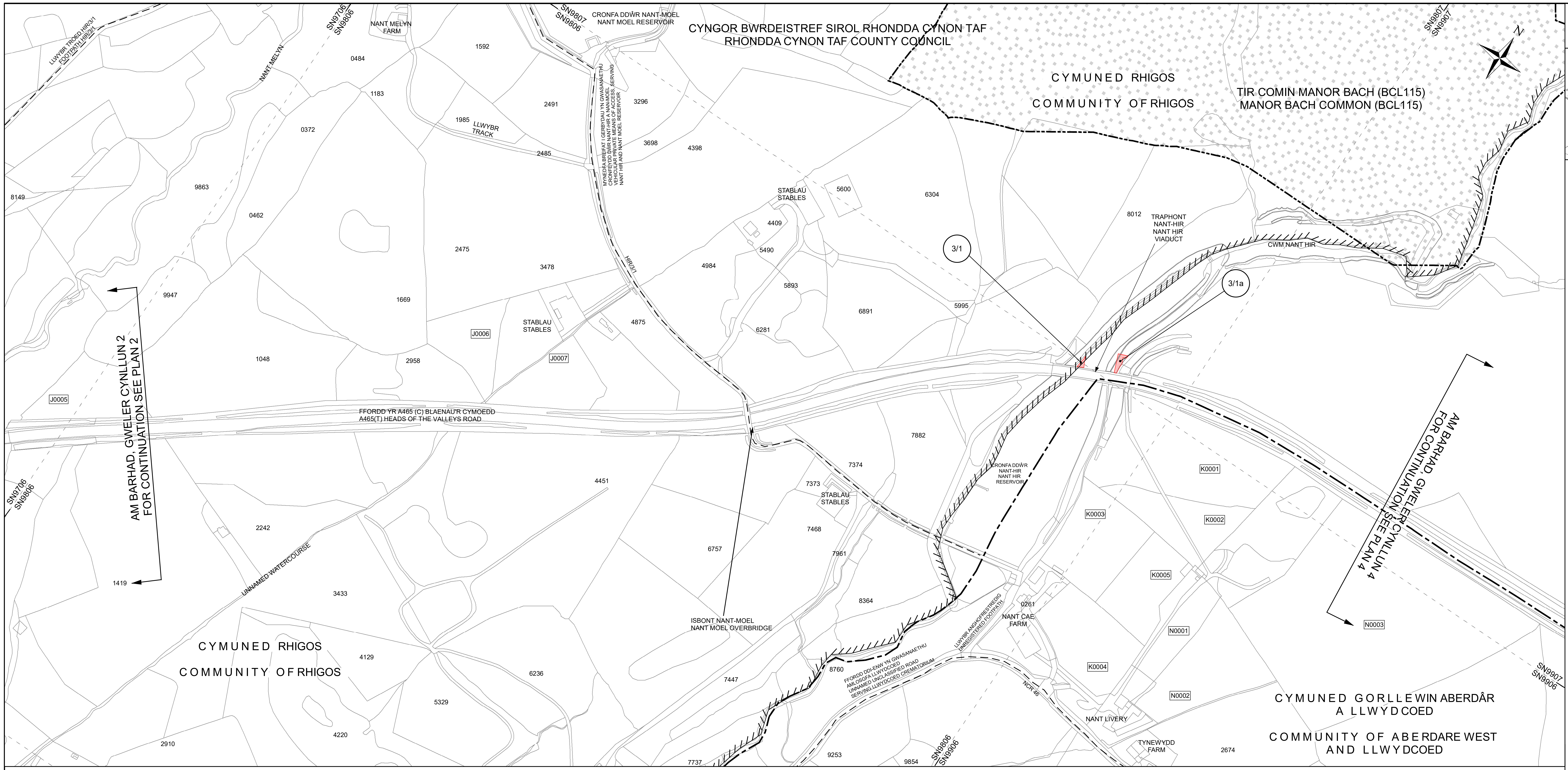
CYNGOR BWRDEISTREF SIROL RHONDDA CYNON TAF
RHONDDA CYNON TAF COUNTY COUNCIL
CYMUNED RHIGOS
COMMUNITY OF RHIGOS
TIR COMIN MANOR BACH (BCL115)
MANOR BACH COMMON (BCL115)
N
CRONFA DDŴR NANT-MOEL
NANT MOEL RESERVOIR
NANT MELYN FARM
NANT MELYN
LLWYBR TROED HIR/3/1
FOOTPATH HIR/3/1
SN9706
SN9806
SN9807
SN9806
SN9807
SN9907
MYNEDFA BREIFAT I GERBYDAU YN GWASANAETHU
CRONFEYDD DŴR NANT-HIR A NAN-MOEL
VEHICULAR PRIVATE MEANS OF ACCESS, SERVING
NANT HIR AND NANT MOEL RESERVOIR
HIR/3/1
LLWYBR
TRACK
STABLAU
STABLES
TRAPHONT
NANT-HIR
NANT HIR
VIADUCT
CWM NANT HIR
3/1
3/1a
J0005
J0006
J0007
FFORDD YR A465 (C) BLAENAU'R CYMOEDD
A465(T) HEADS OF THE VALLEYS ROAD
AM BARHAD, GWELER CYNLLUN 2
FOR CONTINUATION SEE PLAN 2
AM BARHAD, GWELER CYNLLUN 4
FOR CONTINUATION SEE PLAN 4
CRONFA DDŴR
NANT-HIR
NANT HIR
RESERVOIR
K0001
K0002
K0003
K0004
K0005
N0001
N0002
N0003
UNNAMED WATERCOURSE
ISBONT NANT-MOEL
NANT MOEL OVERBRIDGE
CYMUNED RHIGOS
COMMUNITY OF RHIGOS
FFORDD DDI-ENW YN GWASANAETHU
AMLOSGFA LLWYDCOED
UNNAMED UNCLASSIFIED ROAD
SERVING LLWYDCOED CREMATORIUM
LLWYBR ANGHOFRESTREDIG
UNREGISTERED FOOTPATH
NANT CAE
FARM
NCR 46
NANT LIVERY
TYNEWYDD
FARM
CYMUNED GORLLEWIN ABERDÂR
A LLWYDCOED
COMMUNITY OF ABERDARE WEST
AND LLWYDCOED
SN9806
SN9906
SN9907
SN9906
0484
1592
1183
0372
1985
2491
3296
2485
3698
4398
8149
9863
0462
5600
6304
4409
8012
2475
3478
5490
4984
5893
9947
1669
4875
6281
6891
5995
1048
2958
7882
7374
7373
4451
2242
7468
6757
7961
1419
3433
8364
0261
4129
6236
8760
7447
5329
4220
2910
9253
9854
7737
2674

CYNLLUN O'R LLEOLIAD
LOCATION PLAN

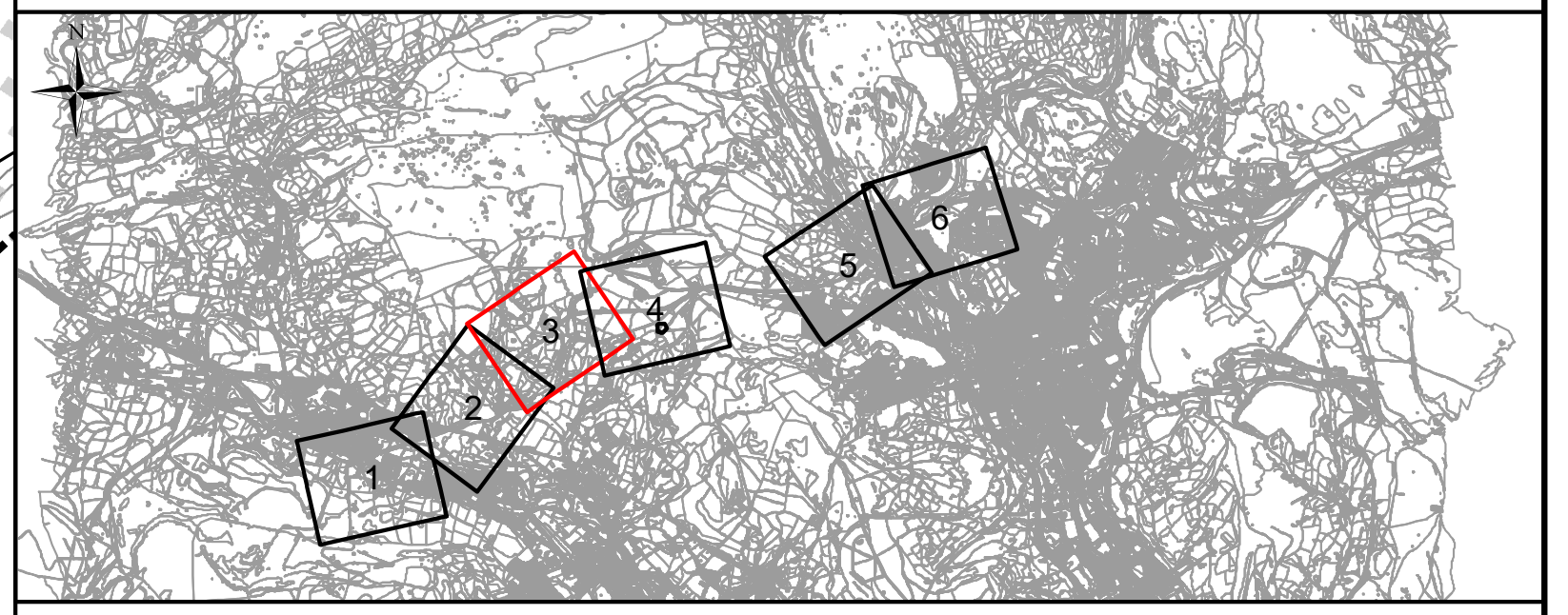

NODIADAU ER GWYBODAETH:
NOTES FOR INFORMATION

0038	Rhifau Caeau'r Arolwg Ordnans Ordnance Survey Field Numbers
C0003	Rhifau caeau/tiroedd caeedig penodol i'r cynllun Field/enclosure numbers specific to scheme
● ● ● ●	Ffin y Cyngor Sir County Council Boundary
▬ - ▬	Ffin y Cyngor Tref a Chymuned Town and Community Council Boundary
— — — -	Hawliau Tramwy Cyhoeddus Public Rights of Way
⁄⁄⁄	Ffin Parc Cenedlaethol Bannau Brycheiniog Brecon Beacons National Park Boundary
▭	Ffin Tir Comin Common Land Boundary

ALLWEDD:
KEY:

🟥	Teitl Title
🟦	Hawddfraint Easement
(3/1)	Plot Ychwanegol Additional Plot

GRADDFA 1:2500
SCALE
METRAU/METRES
0 50 100 150 200

GORCHYMYN PRYNU GORFODOL (ATODOL) GWEINIDOGION CYMRU (CEFNFFORDD CASTELL-NEDD I'R FENNI (YR A465) (DEUOLI O'R FENNI I HIRWAUN A FFYRDD YMUNO AC YMADAEL) A CHEFNFFORDD MAN I'R DWYRAIN O ABERCYNON I FAN I'R DWYRAIN O DDOWLAIS (YR A4060) A CHEFNFFORDD CAERDYDD I LANSANFFRAID GLAN CONWY (YR A470) (FFYRDD CYSYLLTU) (DOWLAIS TOP I HIRWAUN)) (RHIF.2) 20..

THE WELSH MINISTERS (THE NEATH TO ABERGAVENNY TRUNK ROAD (A465) (ABERGAVENNY TO HIRWAUN DUALLING AND SLIP ROADS) AND EAST OF ABERCYNON TO EAST OF DOWLAIS TRUNK ROAD (A4060) AND CARDIFF TO GLAN CONWY TRUNK ROAD (A470) (CONNECTING ROADS) (DOWLAIS TOP TO HIRWAUN)) (SUPPLEMENTARY) (NO.2) COMPULSORY PURCHASE ORDER 20..

GORCHYMYN PRYNU GORFODOL ATODOL
DALEN 3 O 6
SUPPLEMENTARY COMPULSORY PURCHASE ORDER
SHEET 3 OF 6

A465HV56-VIALIA-LSI-ZG_ML-DR-ZL-000003

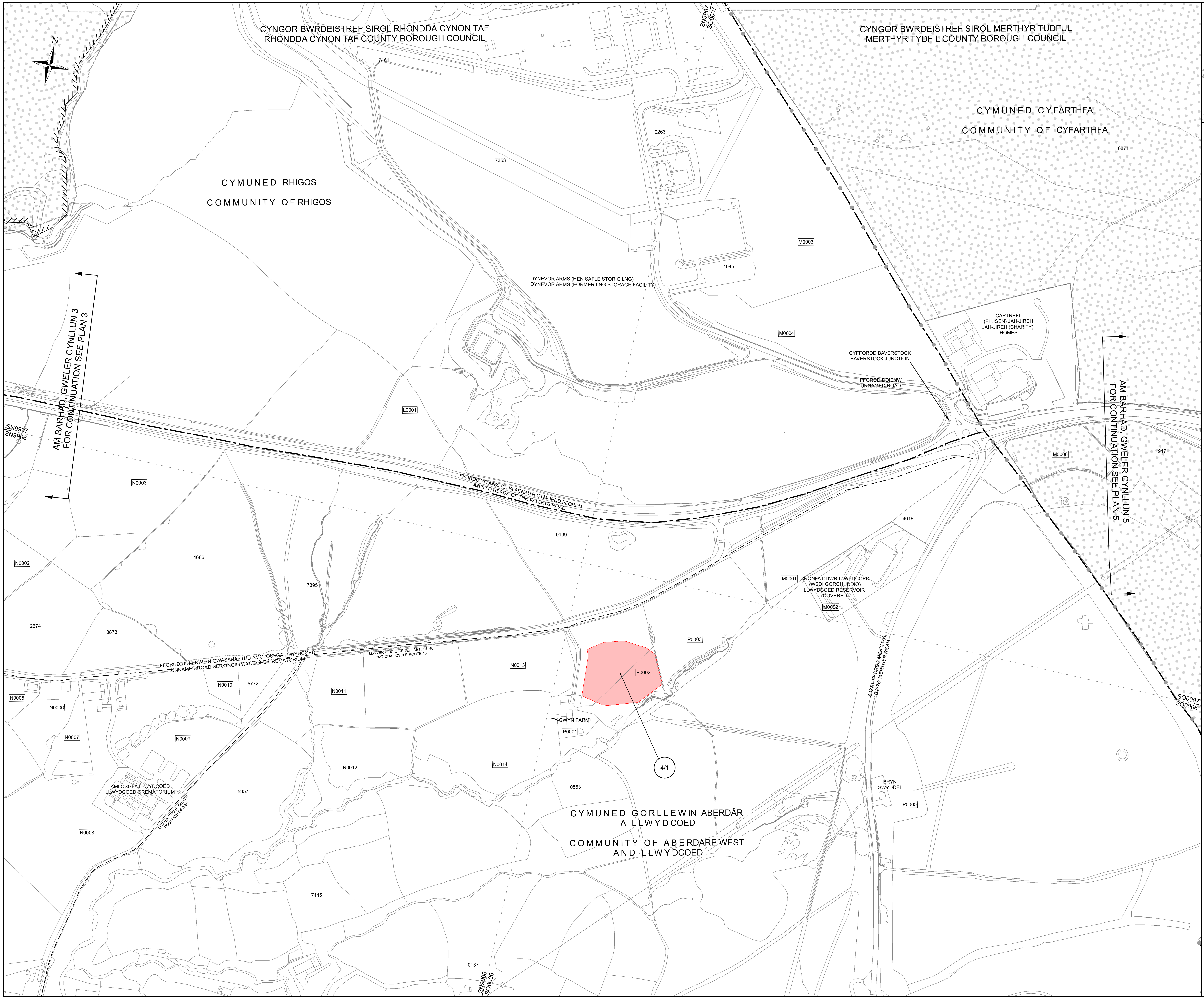
N
CYNGOR BWRDEISTREF SIROL RHONDDA CYNON TAF
RHONDDA CYNON TAF COUNTY BOROUGH COUNCIL
CYNGOR BWRDEISTREF SIROL MERTHYR TUDFUL
MERTHYR TYDFIL COUNTY BOROUGH COUNCIL
SN9907
SO0007
CYMUNED CYFARTHFA
COMMUNITY OF CYFARTHFA
CYMUNED RHIGOS
COMMUNITY OF RHIGOS
7461
7353
0263
6371
M0003
1045
DYNEVOR ARMS (HEN SAFLE STORIO LNG)
DYNEVOR ARMS (FORMER LNG STORAGE FACILITY)
M0004
CARTREFI (ELUSEN) JAH-JIREH
JAH-JIREH (CHARITY) HOMES
CYFFORDD BAVERSTOCK
BAVERSTOCK JUNCTION
FFORDD DDIENW
UNNAMED ROAD
AM BARHAD, GWELER CYNLLUN 3
FOR CONTINUATION SEE PLAN 3
AM BARHAD, GWELER CYNLLUN 5
FOR CONTINUATION SEE PLAN 5
L0001
SN9907
SN9906
N0003
M0006
1917
FFORDD YR A465 (C) BLAENAU'R CYMOEDD FFORDD
A465 (T) HEADS OF THE VALLEYS ROAD
0199
4618
N0002
4686
7395
M0001
CRONFA DDWR LLWYDCOED (WEDI GORCHUDDIO)
LLWYDCOED RESERVOIR (COVERED)
M0002
2674
3873
P0003
FFORDD DDI-ENW YN GWASANAETHU AMLOSGFA LLWYDCOED
UNNAMED ROAD SERVING LLWYDCOED CREMATORIUM
LLWYBR BEICIO CENEDLAETHOL 46
NATIONAL CYCLE ROUTE 46
N0013
P0002
B4276 FFORDD MERTHYR
B4276 MERTHYR ROAD
N0010
5772
N0011
N0005
N0006
SO0007
SO0006
TY-GWYN FARM
P0001
N0007
N0009
4/1
N0012
N0014
BRYN GWYDDEL
P0005
AMLOSGFA LLWYDCOED
LLWYDCOED CREMATORIUM
5957
0863
CYMUNED GORLLEWIN ABERDÂR A LLWYDCOED
COMMUNITY OF ABERDARE WEST AND LLWYDCOED
N0008
7445
0137
SN9906
SO0006

CYNLLUN O'R LLEOLIAD
LOCATION PLAN

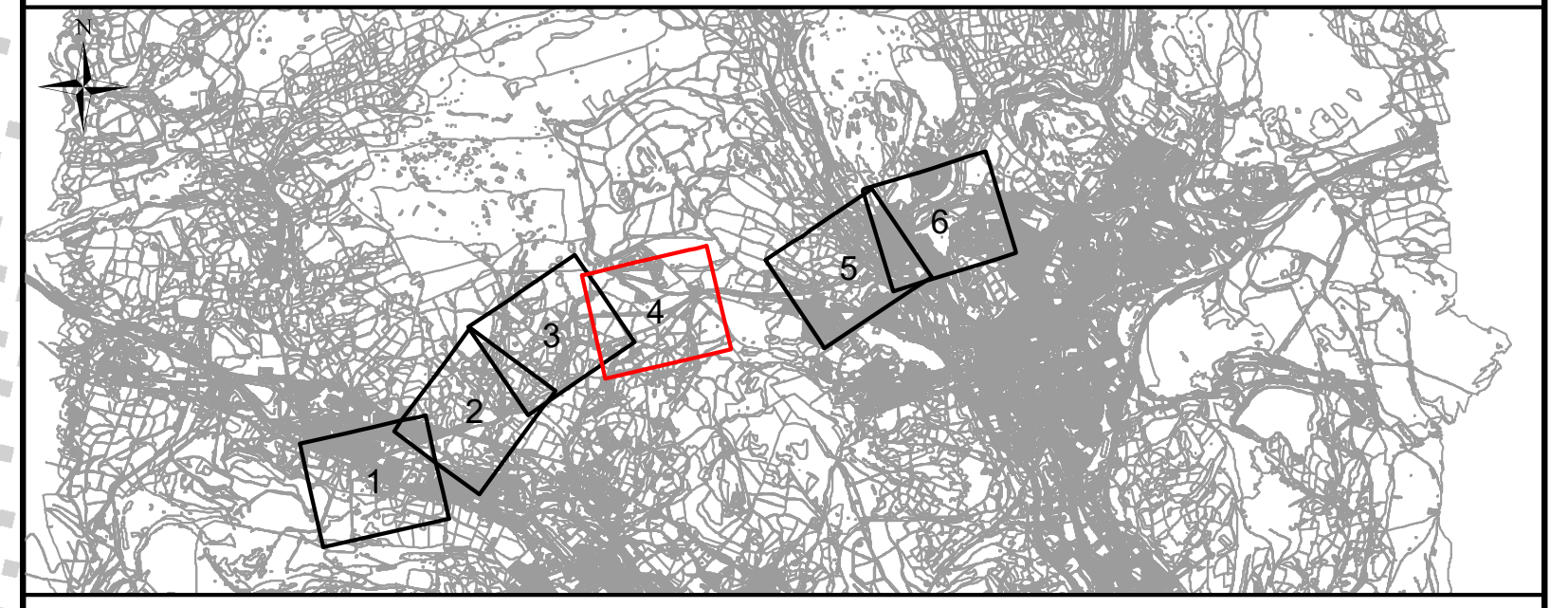

NODIADAU ER GWYBODAETH:
NOTES FOR INFORMATION

0038	Rhifau Caeau'r Arolwg Ordnans Ordnance Survey Field Numbers
C0003	Rhifau caeau/tiroedd caeedig penodol i'r cynllun Field/enclosure numbers specific to scheme
● ● ● ●	Ffin y Cyngor Sir County Council Boundary
— - —	Ffin y Cyngor Tref a Chymuned Town and Community Council Boundary
— — — -	Hawliau Tramwy Cyhoeddus Public Rights of Way
⁄ ⁄ ⁄	Ffin Parc Cenedlaethol Bannau Brycheiniog Brecon Beacons National Park Boundary
▫	Ffin Tir Comin Common Land Boundary

ALLWEDD:
KEY:

🟥	Teitl Title
🟦	Hawddfraint Easement
4/1	Plot Ychwanegol Additional Plot

METRAU/METRES
GRADDFA 1:2500 0 50 100 150 200
SCALE

GORCHYMYN PRYNU GORFODOL (ATODOL) GWEINIDOGION CYMRU (CEFNFFORDD CASTELL-NEDD I'R FENNI (YR A465) (DEUOLI O'R FENNI I HIRWAUN A FFYRDD YMUNO AC YMADAEL) A CHEFNFFORDD MAN I'R DWYRAIN O ABERCYNON I FAN I'R DWYRAIN O DDOWLAIS (YR A4060) A CHEFNFFORDD CAERDYDD I LANSANFFRAID GLAN CONWY (YR A470) (FFYRDD CYSYLLTU) (DOWLAIS TOP I HIRWAUN)) (RHIF.2) 20..

THE WELSH MINISTERS (THE NEATH TO ABERGAVENNY TRUNK ROAD (A465) (ABERGAVENNY TO HIRWAUN DUALLING AND SLIP ROADS) AND EAST OF ABERCYNON TO EAST OF DOWLAIS TRUNK ROAD (A4060) AND CARDIFF TO GLAN CONWY TRUNK ROAD (A470) (CONNECTING ROADS) (DOWLAIS TOP TO HIRWAUN)) (SUPPLEMENTARY) (NO.2) 20..
COMPULSORY PURCHASE ORDER

GORCHYMYN PRYNU GORFODOL ATODOL
DALEN 4 O 6
SUPPLEMENTARY COMPULSORY PURCHASE ORDER
SHEET 4 OF 6

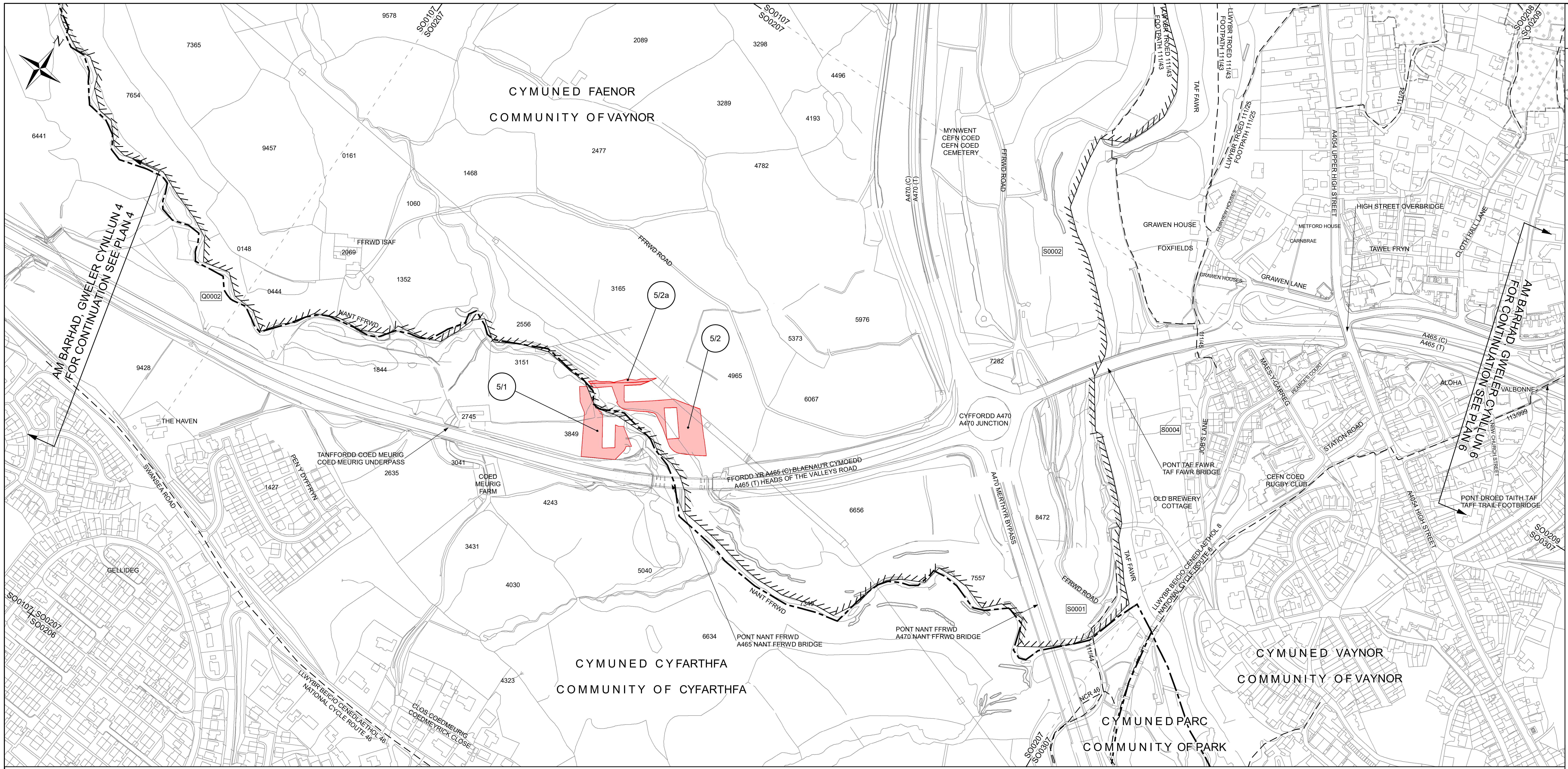
CYMUNED FAENOR
COMMUNITY OF VAYNOR
CYMUNED CYFARTHFA
COMMUNITY OF CYFARTHFA
CYMUNED VAYNOR
COMMUNITY OF VAYNOR
CYMUNED PARC
COMMUNITY OF PARK
AM BARHAD, GWELER CYNLLUN 4 /FOR CONTINUATION SEE PLAN 4
AM BARHAD, GWELER CYNLLUN 6 FOR CONTINUATION SEE PLAN 6
N
9578
SO0107
SO0207
7365
7654
6441
9457
0161
1468
1060
FFRWD ISAF
2069
0148
1352
Q0002
0444
NANT FFRWD
2556
3151
9428
1844
THE HAVEN
2745
3849
5/1
5/2a
5/2
TANFFORDD COED MEURIG
COED MEURIG UNDERPASS
2635
3041
COED MEURIG FARM
4243
1427
PEN Y DYFFRYN
SWANSEA ROAD
GELLIDEG
3431
4030
5040
4323
SO0107
SO0207
SO0206
LLWYBR BEICIO CENEDLAETHOL 46
NATIONAL CYCLE ROUTE 46
CLOS COEDMEURIG
COEDMEYRICK CLOSE
2089
3298
4496
3289
4193
2477
4782
FFRWD ROAD
3165
5976
5373
4965
6067
7282
MYNWENT CEFN COED
CEFN COED CEMETERY
A470 (C)
A470 (T)
FFRWD ROAD
S0002
CYFFORDD A470
A470 JUNCTION
FFORDD YR A465 (C) BLAENAU'R CYMOEDD
A465 (T) HEADS OF THE VALLEYS ROAD
6656
A470 MERTHYR BYPASS
8472
7349
7557
6634
PONT NANT FFRWD
A465 NANT FFRWD BRIDGE
PONT NANT FFRWD
A470 NANT FFRWD BRIDGE
FFRWD ROAD
S0001
111/44
NCR 46
SO0207
SO0307
LLWYBR TROED 111/43
FOOTPATH 111/43
LLWYBR TROED 111/25
FOOTPATH 111/25
TAF FAWR
GRAWEN HOUSE
FOXFIELDS
FAIRVIEW HOUSES
GRAWEN HOUSES
GRAWEN LANE
METFORD HOUSE
CARNBRAE
A4054 UPPER HIGH STREET
HIGH STREET OVERBRIDGE
TAWEL FRYN
CLOTH HALL LANE
111/24
SO0208
SO0209
111/45
A465 (C)
A465 (T)
MAES-Y-GARREG
PEARCE'S COURT
ALOHA
VALBONNE
113/999
NEW CHURCH STREET
S0004
JOB'S LANE
STATION ROAD
PONT TAF FAWR
TAF FAWR BRIDGE
CEFN COED
RUGBY CLUB
OLD BREWERY
COTTAGE
TAF FAWR
LLWYBR BEICIO CENEDLAETHOL 8
NATIONAL CYCLE ROUTE 8
A4054 HIGH STREET
PONT DROED TAITH TAF
TAFF TRAIL FOOTBRIDGE
SO0209
SO0307

CYNLLUN O'R LLEOLIAD
LOCATION PLAN

NODIADAU ER GWYBODAETH:
NOTES FOR INFORMATION

0038	Rhifau Caeau'r Arolwg Ordnans Ordnance Survey Field Numbers
C0003	Rhifau caeau/tiroedd caeedig penodol i'r cynllun Field/enclosure numbers specific to scheme
● ● ● ●	Ffin y Cyngor Sir County Council Boundary
— - —	Ffin y Cyngor Tref a Chymuned Town and Community Council Boundary
— — — -	Hawliau Tramwy Cyhoeddus Public Rights of Way
⁄ ⁄ ⁄	Ffin Parc Cenedlaethol Bannau Brycheiniog Brecon Beacons National Park Boundary
▨	Ffin Tir Comin Common Land Boundary

ALLWEDD:
KEY:

🟥	Teitl Title
🟦	Hawddfraint Easement
5/1	Plot Ychwanegol Additional Plot

METRAU/METRES
GRADDFA 1:2500 0 50 100 150 200
SCALE

GORCHYMYN PRYNU GORFODOL (ATODOL) GWEINIDOGION CYMRU (CEFNFFORDD CASTELL-NEDD I'R FENNI (YR A465) (DEUOLI O'R FENNI I HIRWAUN A FFYRDD YMUNO AC YMADAEL) A CHEFNFFORDD MAN I'R DWYRAIN O ABERCYNON I FAN I'R DWYRAIN O DDOWLAIS (YR A4060) A CHEFNFFORDD CAERDYDD I LANSANFFRAID GLAN CONWY (YR A470) (FFYRDD CYSYLLTU) (DOWLAIS TOP I HIRWAUN)) (RHIF. 2) 20..

THE WELSH MINISTERS (THE NEATH TO ABERGAVENNY TRUNK ROAD (A465) (ABERGAVENNY TO HIRWAUN DUALLING AND SLIP ROADS) AND EAST OF ABERCYNON TO EAST OF DOWLAIS TRUNK ROAD (A4060) AND CARDIFF TO GLAN CONWY TRUNK ROAD (A470) (CONNECTING ROADS) (DOWLAIS TOP TO HIRWAUN)) (SUPPLEMENTARY) (NO. 2) COMPULSORY PURCHASE ORDER 20..

GORCHYMYN PRYNU GORFODOL ATODOL
DALEN 5 O 6
SUPPLEMENTARY COMPULSORY PURCHASE ORDER
SHEET 5 OF 6

A465HV56-VIALIA-LSI-ZG_ML-DR-ZL-000005

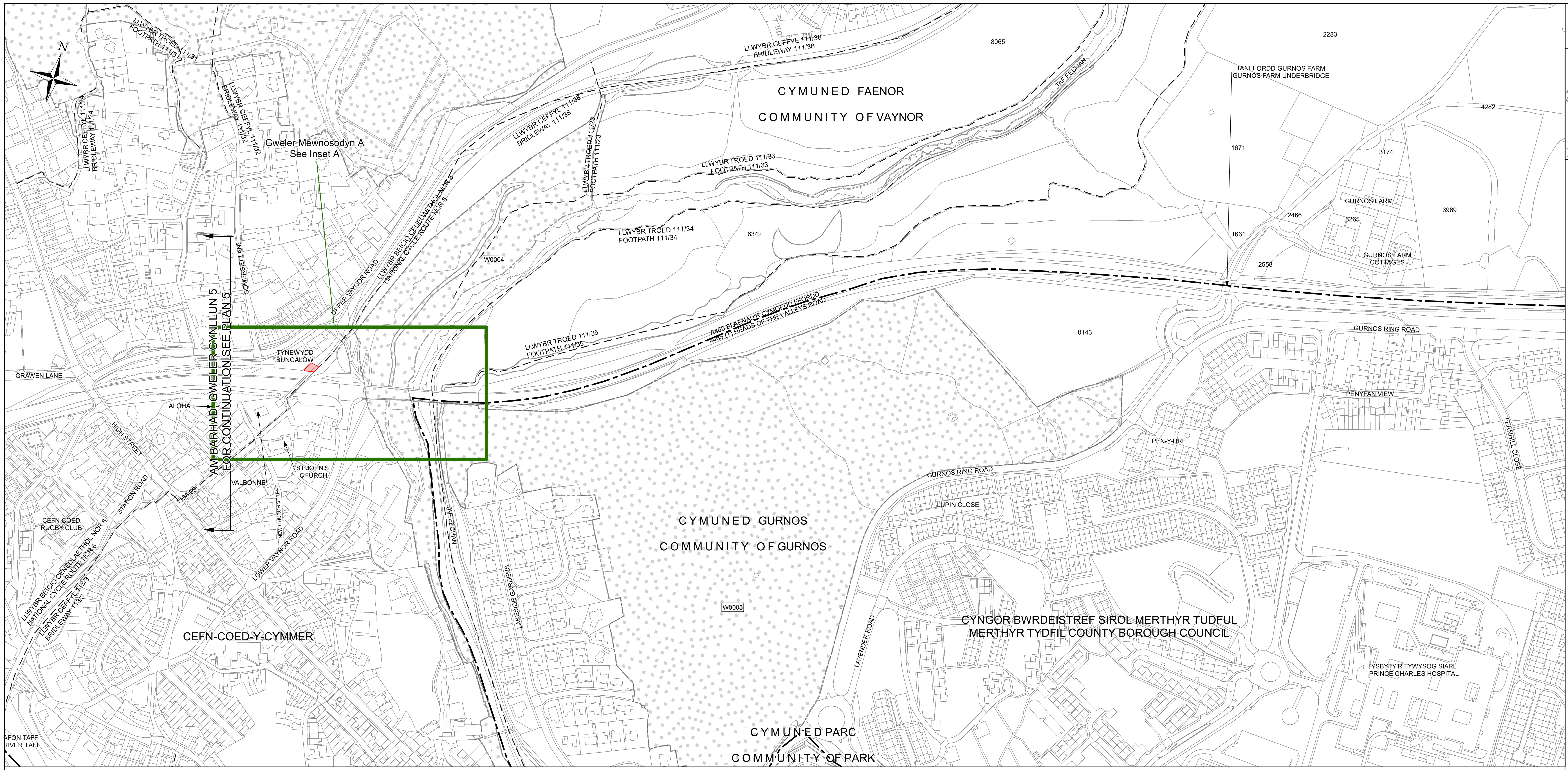
N
LLWYBR TROED 111/31
FOOTPATH 111/31
LLWYBR CEFFYL 111/24
BRIDLEWAY 111/24
LLWYBR CEFFYL 111/32
BRIDLEWAY 111/32
Gweler Mewnosodyn A
See Inset A
LLWYBR CEFFYL 111/38
BRIDLEWAY 111/38
8065
CYMUNED FAENOR
COMMUNITY OF VAYNOR
TAF FECHAN
2283
TANFFORDD GURNOS FARM
GURNOS FARM UNDERBRIDGE
4282
LLWYBR TROED 111/23
FOOTPATH 111/23
LLWYBR TROED 111/33
FOOTPATH 111/33
1671
3174
GURNOS FARM
3265
2466
3969
LLWYBR TROED 111/34
FOOTPATH 111/34
6342
1661
2558
GURNOS FARM COTTAGES
W0004
SOMERSET LANE
UPPER VAYNOR ROAD
LLWYBR BEICIO CENEDLAETHOL NCR 8
NATIONAL CYCLE ROUTE NCR 8
AM BARHAD GWELER CYNLLUN 5
FOR CONTINUATION SEE PLAN 5
TYNEWYDD BUNGALOW
GRAWEN LANE
LLWYBR TROED 111/35
FOOTPATH 111/35
A465 BLAENAU'R CYMOEDD FFORDD
A465 (T) HEADS OF THE VALLEYS ROAD
0143
GURNOS RING ROAD
PENYFAN VIEW
FERNHILL CLOSE
ALOHA
HIGH STREET
ST JOHN'S CHURCH
VALBONNE
PEN-Y-DRE
GURNOS RING ROAD
LUPIN CLOSE
STATION ROAD
113/99
CEFN COED RUGBY CLUB
NEW CHURCH STREET
LOWER VAYNOR ROAD
TAF FECHAN
CYMUNED GURNOS
COMMUNITY OF GURNOS
LAKESIDE GARDENS
W0005
LLWYBR BEICIO CENEDLAETHOL NCR 8
NATIONAL CYCLE ROUTE NCR 8
LLWYBR CEFFYL 113/3
BRIDLEWAY 113/3
CEFN-COED-Y-CYMMER
LAVENDER ROAD
CYNGOR BWRDEISTREF SIROL MERTHYR TUDFUL
MERTHYR TYDFIL COUNTY BOROUGH COUNCIL
YSBYTY'R TYWYSOG SIARL
PRINCE CHARLES HOSPITAL
CYMUNED PARC
COMMUNITY OF PARK
AFON TAFF
RIVER TAFF

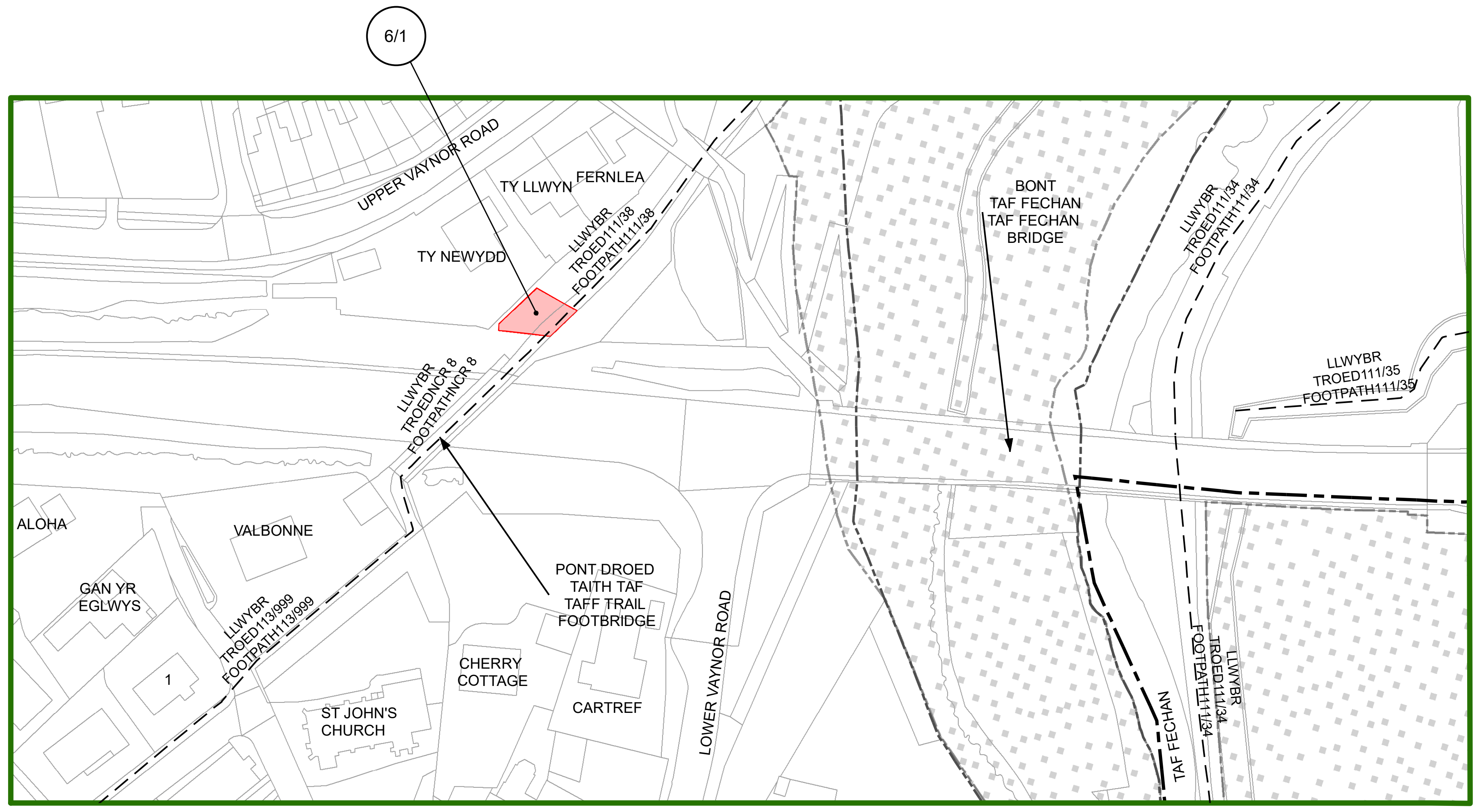
6/1
UPPER VAYNOR ROAD
TY LLWYN
FERNLEA
TY NEWYDD
LLWYBR TROED 111/38
FOOTPATH 111/38
BONT TAF FECHAN
TAF FECHAN BRIDGE
LLWYBR TROED 111/34
FOOTPATH 111/34
LLWYBR TROED 111/35
FOOTPATH 111/35
LLWYBR TROED NCR 8
FOOTPATH NCR 8
ALOHA
VALBONNE
GAN YR EGLWYS
PONT DROED TAITH TAF
TAFF TRAIL FOOTBRIDGE
LLWYBR TROED 113/99
FOOTPATH 113/99
CHERRY COTTAGE
1
ST JOHN'S CHURCH
CARTREF
LOWER VAYNOR ROAD
TAF FECHAN
LLWYBR TROED 111/24
FOOTPATH 111/24

Mewnosodyn A Graddfa 1:1000
Inset A Scale 1:1000

CYNLLUN O'R LLEOLIAD
LOCATION PLAN

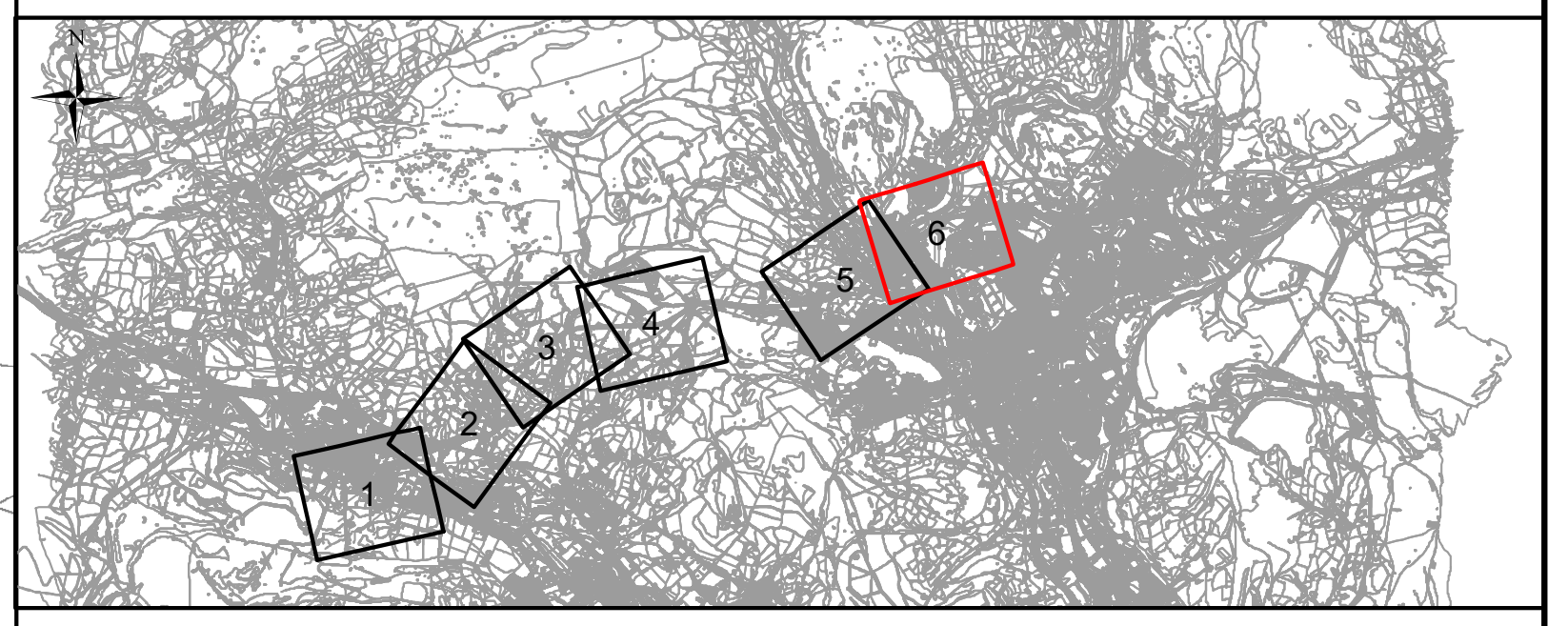

NODIADAU ER GWYBODAETH:
NOTES FOR INFORMATION

0038	Rhifau Caeau'r Arolwg Ordnans Ordnance Survey Field Numbers
C0003	Rhifau caeau/tiroedd caeedig penodol i'r cynllun Field/enclosure numbers specific to scheme
● ● ● ●	Ffin y Cyngor Sir County Council Boundary
━ ‒ ━	Ffin y Cyngor Tref a Chymuned Town and Community Council Boundary
— — — -	Hawliau Tramwy Cyhoeddus Public Rights of Way
⁄⁄⁄	Ffin Parc Cenedlaethol Bannau Brycheiniog Brecon Beacons National Park Boundary
▨	Ffin Tir Comin Common Land Boundary

ALLWEDD:
KEY:

🟥	Teitl Title
🟦	Hawddfraint Easement
6/1	Plot Ychwanegol Additional Plot

METRAU/METRES
GRADDFA 1:2500 SCALE 0 50 100 150 200

METRAU/METRES
GRADDFA 1:1000 SCALE 0 20 40 60 80

GORCHYMYN PRYNU GORFODOL (ATODOL) GWEINIDOGION CYMRU (CEFNFFORDD CASTELL-NEDD I'R FENNI (YR A465) (DEUOLI O'R FENNI I HIRWAUN A FFYRDD YMUNO AC YMADAEL) A CHEFNFFORDD MAN I'R DWYRAIN O ABERCYNON I FAN I'R DWYRAIN O DDOWLAIS (YR A4060) A CHEFNFFORDD CAERDYDD I LANSANFFRAID GLAN CONWY (YR A470) (FFYRDD CYSYLLTU) (DOWLAIS TOP I HIRWAUN)) (RHIF.2) 20..

THE WELSH MINISTERS (THE NEATH TO ABERGAVENNY TRUNK ROAD (A465) (ABERGAVENNY TO HIRWAUN DUALLING AND SLIP ROADS) AND EAST OF ABERCYNON TO EAST OF DOWLAIS TRUNK ROAD (A4060) AND CARDIFF TO GLAN CONWY TRUNK ROAD (A470) (CONNECTING ROADS) (DOWLAIS TOP TO HIRWAUN)) (SUPPLEMENTARY) (NO.2) COMPULSORY PURCHASE ORDER 20..

GORCHYMYN PRYNU GORFODOL ATODOL
DALEN 6 O 6
SUPPLEMENTARY COMPULSORY PURCHASE ORDER
SHEET 6 OF 6