

**GORCHYMYN CEFNFFORDD LLUNDAIN I
ABERGWAUN (YR A40) (GWELLIANT PENBLEWIN
I REDSTONE CROSS) (FFYRDD YMYL) 2021**

Nid yw'r cynlluniau yma yn dangos lled na
manylion lluniadol

GRADDFA'R CYNLLUN ALLWEDDOL 1:10,000
GRADDFA'R CYNLLUN SAFLE 1:2,500

UNEDAU HYD:
1 MEDR = ODDEUTU 1.094 LLATH
1 CILOMEDR = ODDEUTU 0.621 MILLTIR

**THE LONDON TO FISHGUARD TRUNK ROAD
(A40) (PENBLEWIN TO REDSTONE CROSS
IMPROVEMENT) (SIDE ROADS) ORDER 2021**

These plans do not show widths or constructional
details

KEY PLAN SCALE 1:10,000
SITE PLAN SCALE 1:2,500

UNITS OF LENGTH
1 METRE = 1.094 YARDS APPROX
1 KILOMETRE = 0.621 MILES APPROX

ALLWEDD

Llwybr y gefnffordd
newydd mewn cloddiaid

Llwybr y gefnffordd
newydd ar arglawdd

Y gefnffordd presennol

Priffordd newydd


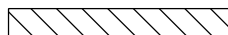
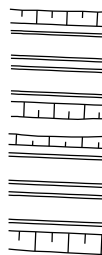
Priffordd i'w gwella

Priffordd i'w chau

Mynedfa breifat newydd

Mynedfa breifat i'w chau

Priffordd dros dro



KEY

Route of new trunk
road in cutting

Route of new trunk
road on embankment

Existing trunk road

New highway

Highway to be improved

Highway to be stopped up

New private means of access

Private means of access to be stopped up

Temporary Highway

© Hawlfraint a hawliau cronfa ddata'r Goron 2017. Yr
Arolwg Ordnans 100021874. Llywodraeth Cymru

© Crown Copyright and database right 2017. Ordnance
Survey 100021874. Welsh Government.

Cofrestrriad Cynlluniau
Plans Registry

Rhif. HA14/1 WG24
No. HA14/1 WG24

Dyddiad: 27 Mai 2020
Date: 27 May 2020

Llofnodwyd ar ran Gweinidogion Cymru
Signed on behalf of the Welsh Ministers

Ar yr / On the 24 Mawrth 2021 / 24 March 2021

N Hunter

N HUNTER
Arweinydd y Tîm Busnes
Llywodraeth Cymru

N Hunter

N HUNTER
Business Team Leader
Welsh Government