



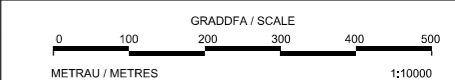


**ALLWEDD KEY**

-  Ffin Cyngor Tref a Chymuned
-  Town and Community Council Boundary
-  Y gefnffordd presennol
-  Existing trunk road



GORCHYMYN PRYNU GORFODOL GWEINIDOGION CYMRU (CEFNFFORDD LLUNDAIN I ABERGWAUN (A40) (GWELLIANT PENBLEWIN I REDSTONE CROSS)) 2021

THE WELSH MINISTERS (THE LONDON TO FISGUARD TRUNK ROAD (A40) PENBLEWIN TO REDSTONE CROSS IMPROVEMENT) COMPULSORY PURCHASE ORDER 2021

**CYNLLUN ALLWEDDOL KEY PLAN DRAFT CPO**

© Crown Copyright and database right 2019. Ordnance Survey 0100031673. Welsh Government.  
© Hawffraint a hawlau cronfa ddata'r Goron 2019, RNI  
Trwydded yr Arolwg Ordnans 0100031673.