

**NODYN AR GYFER GWYBODAETH:**

- Y gefnffordd newydd y mae angen y tir sydd wedi'i amlinellu ar y ddalen hon ar ei chyfer, yw'r Gorchymyn Cefnffordd Caer I Fangor (yr A55) (Gwelliant Ailalinio Cyffwrdd 14 a 15 a'r Ffyrdd Ymuno ac Ymadael) 202-
- Am welliannau prifffyrdd ar dir wedi'i amlinellu ar y ddalen hon, gweler Cynllun Safle 2, 3 & 4 o Gorchymyn Cefnffordd Caer I Fangor (yr A55) (Gwelliant Ailalinio Cyffwrdd 14 a 15 a'r Ffyrdd Ymuno ac Ymadael) (Ffyrdd Ymyl) 202-

**NOTE FOR INFORMATION:**

- The new trunk roads for which land delineated on this sheet is required is referred to in the associated Chester to Bangor Trunk Road (A55) (Junctions 14 and 15 Improvement Realignment and Slip Roads) Order 202-
- For improvement of highways on land delineated on this sheet, see Site Plan 2, 3 & 4 of the Chester to Bangor Trunk Road (A55) (Junctions 14 and 15 Improvement Realignment and Slip Roads) (Side Roads) Order 202-

**ALLWEDD/KEY:**

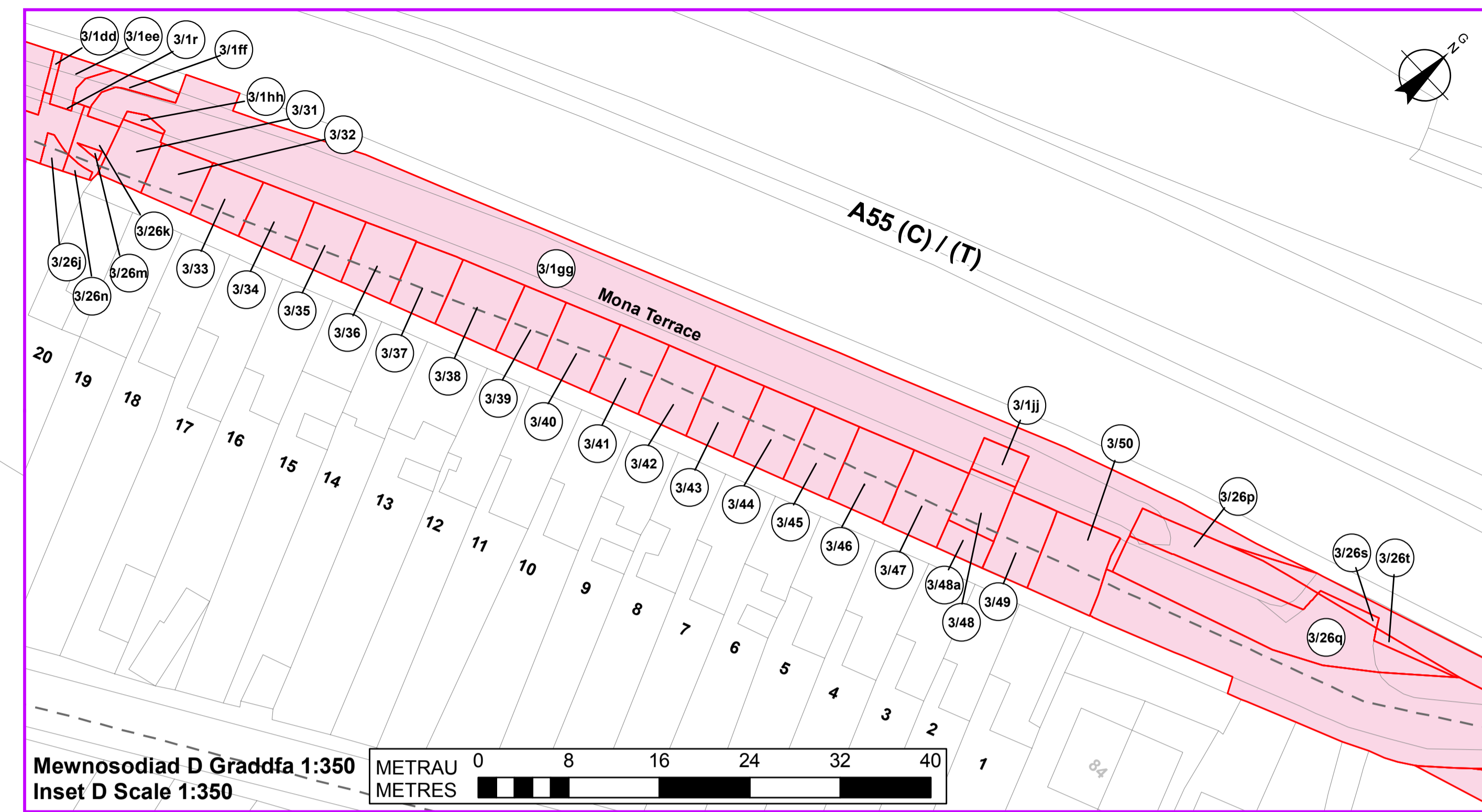
- Teitl Title
- Hawddfrait Easement
- - - Ffyrdd Cyhoeddus / Public Right of Way
- ..... Ffin Cyngor Tref a Chymuned / Town and Community Council Boundary

**GORCHYMYN PRYNU GORFODOL  
GWEINIDOGION CYMRU (CEFNFFORDD  
CAER I FANGOR (YR A55) (GWELLIANT  
AILALINIO CYFFWRDD 14 A 15 A'R FFYRDD  
YMUNO AC YMADAEL)) 202-**

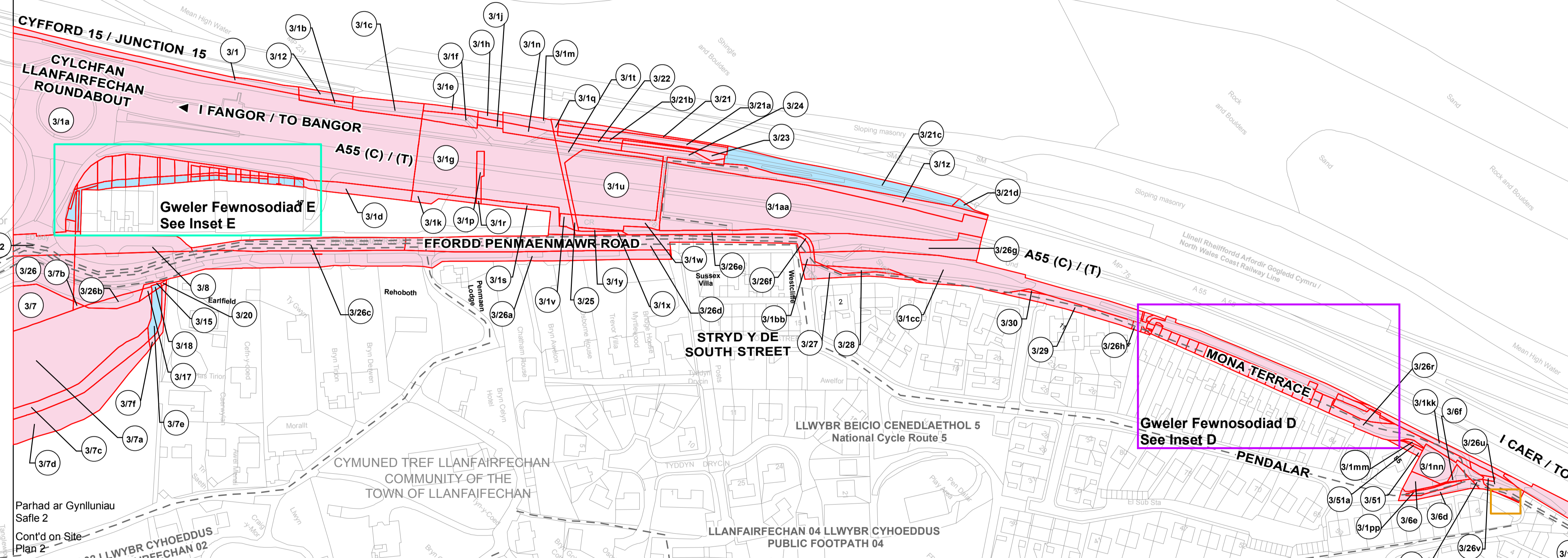
**THE WELSH MINISTERS  
(THE CHESTER TO BANGOR TRUNK ROAD  
(A55) (JUNCTIONS 14 AND 15 IMPROVEMENT  
REALIGNMENT AND SLIP ROADS))  
COMPULSORY PURCHASE ORDER 202-**

**GORCHYMYN PRYNU GORFODOL  
TAFLEN 3 O 4**

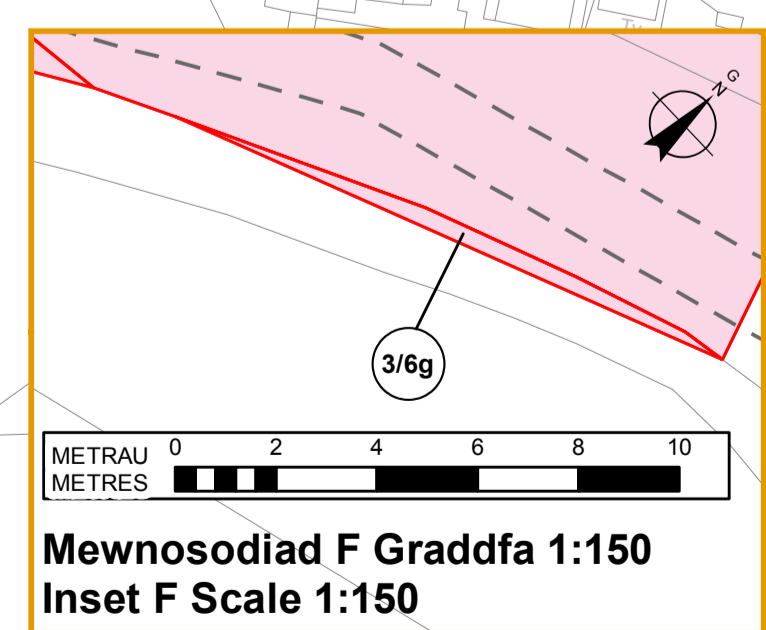
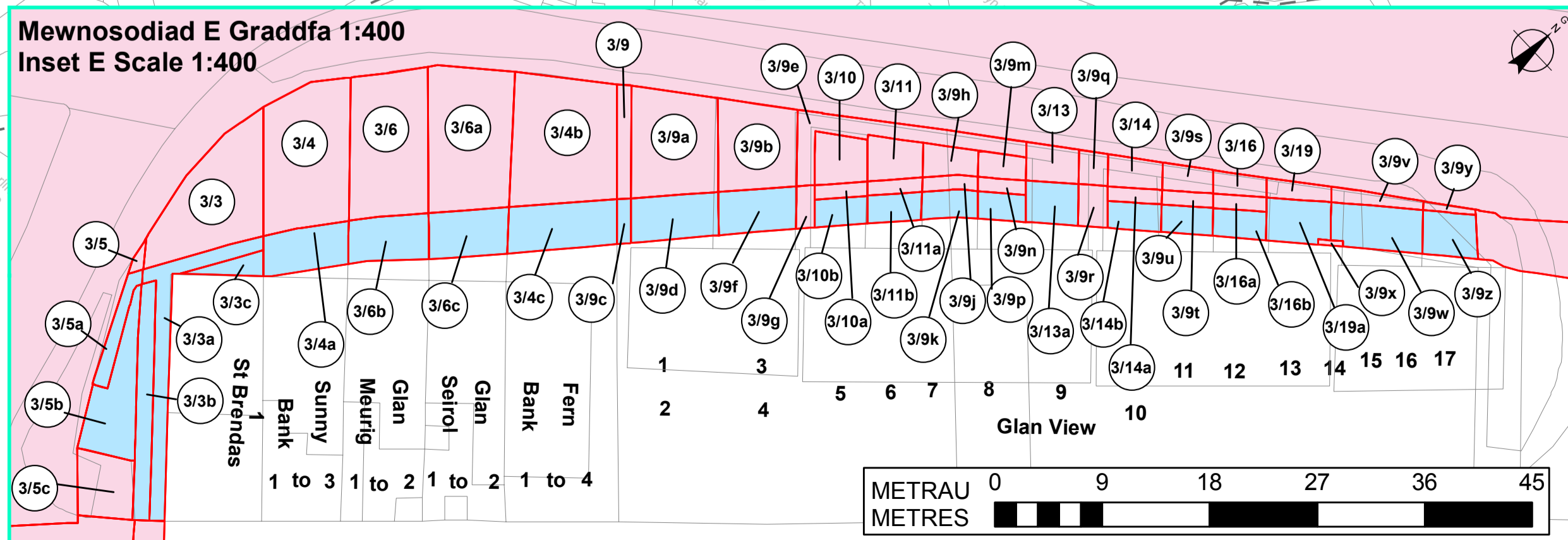
**COMPULSORY PURCHASE ORDER  
SHEET 3 OF 4**



Parhad ar Gynlluniau  
Safle 2  
Cont'd on Site  
Plan 2



Parhad ar Gynlluniau  
Safle 2  
Cont'd on Site  
Plan 2



METRAU METRES  
0 25 50 75 100 125  
GRADDFA / SCALE 1:1,250