

DO NOT SCALE THIS DRAWING

This copy drawing and any design thereon is protected by copyright and is the property of Pulmann Associates Limited. It is to be used only for the purpose for which it was expressly loaned and is not to be copied in any format, nor is any information taken therefrom to be transmitted or passed on to others.

Chester Road

The Welsh Ministers certify that this is the plan referred to in The Stopping Up of Highways (Dobshill Garage, Chester Road, Dobshill, Deeside, Flintshire) Order 2021

Mae Gweinidogion Cymru yn ardstyio mai dyma'r plan y cyfeirir ato yng Ngorchymyn Cau Priffyrdd (Garej Dobshill, Chester Road, Dobshill, Glannau Dyfrdwy, Sir y Fflint) 2021

Dated/ Dyddiedig: 13 July/Gorffennaf 2021




Nicci Hunter

Nicci Hunter
Business Team Leader/ Arweinydd y Tim Busnes
Welsh Government/ Llywodraeth Cymru

Woodcroft

Costa Coffee
Drive Thru

KEY

-  Priffordd sydd i'w chau / Highway to be stopped up (A & B)
-  Priffordd sydd i'w gwella / Highway to be Improved
-  Priffordd newydd (droetffordd) / New highway (footway) (C, D & E)

	hyd mwyaf/ Maximum Length	lled mwyaf/ Maximum Width	arwynebedd/ Area
A	77.234m	5.163m	331.93m ²
B	5.097m	0.548m	1.85m ²
C	40.826m	2.579m	88.71m ²
D	10.725m	2.000m	18.60m ²
E	13.630m	1.902m	19.23m ²
F	8.497m	2.784m	8.50m ²
G	21.164m	1.783m	33.72m ²
H	23.761m	7.588m	78.43m ²
I	30.579m	3.788m	56.94m ²



01	Re-issue	Jan 2021
Rev	Description	Date



www.pulmann.co.uk
T: 01706 651012 T: 0161 427 9111 E: mail@pulmann.com
Bridge House 18A Bridge Street Milnrow Lancashire OL16 3ND

Planning

Project: **PETROL FILLING STATION**
Client: **The Kay Group (UK) Ltd**
Site: **Chester Road, Dobshill, CH5 3LZ.**
Drawing: **Highway Identification Plan (Proposed Layout)**

Drg No: **M19-67-SUO-04** Rev: **01**

Graddfa Scale: **1:500** Paper: **A3** Date: **Jan 2021**

