






**KEY:**

-  FFŪN CYNLLUNIO  
PLANNING BOUNDARY
-  FFŪN MABWYSIADU PRIFFYRDD  
HIGHWAY ADOPTION BOUNDARY
-  PRIFFORDD YN CAEL EI CHAU  
HIGHWAY TO BE STOPPED UP

Mae Gweinidogion Cymru yn ardystio drwy hyn mai hwn yw'r plan y cyfeirir ato yng Ngorchymyn Cau Priffyrdd Tŷ'n Dŵr, Garndolbenmaen, Gwynedd) 2022 Rhif y Ffeil: qA1532150

The Welsh Ministers Hereby Certify That This Is The Plan Referred To In The Stopping Up Of Highways (Tŷ'n Dŵr, Garndolbenmaen, Gwynedd) Order 2022 File No: qA1532150

Dyddiedig/Dated : 1 Awst / 1 August 2022

*Nid Hunter*

**Nicci Hunter**  
Arweinydd y Tim Busnes / Business Team Leader  
Llywodraeth Cymru / Welsh Government


Seilwyd ar fap yr Arolwg Ordnans gyda chaniatad Rheolwr Gwasg ei Mawrhydi.  
Cedwir Hawlfraint y Goron.  
Mae atgynrchu heb awdurdod yn torri hawlfraint y Goron a gall arwain at erlyniad neu achos sifil.  
Based upon the Ordnance Survey mapping with the permission of the Controller of Her Majesty's Stationery Office.  
© Crown copyright  
Unauthorised reproduction infringes Crown copyright and may lead to prosecution or civil proceedings  
Cyngor Gwynedd - 100023387 - 2017

**Scale**

0

50

100



\\YGC\GWNEDD.GOV.UK\SSLD\DA\WWW\ROOT\PD\NR3\5382\CDP - COMPUTER DESIGN PROGRAMS\AUTOCAD\DR\GARNDOLBENMAEN\5382\_DR\_602\_GARNDOLBENMAEN\_20170323.DWG

24/10/2017 13:32:18