












Key

-  Application site boundary
-  Site access
-  Closest point of extraction from Cefn Cae (251m)
-  Closest point of extraction from Cefn Primary School (243m)
-  Closest point of extraction from No.36 Conway Close (175m)
-  Closest point of extraction from No.6 Pen y Bryn (221m)
-  Proposed northern screening landform - Tree seeded
-  Proposed western screen bund - Natural regeneration
-  Quarry Phase 1 - 29,400 m²
-  Quarry Phase 2 - 18,300 m²
-  Quarry Phase 3 - 7,450 m²

