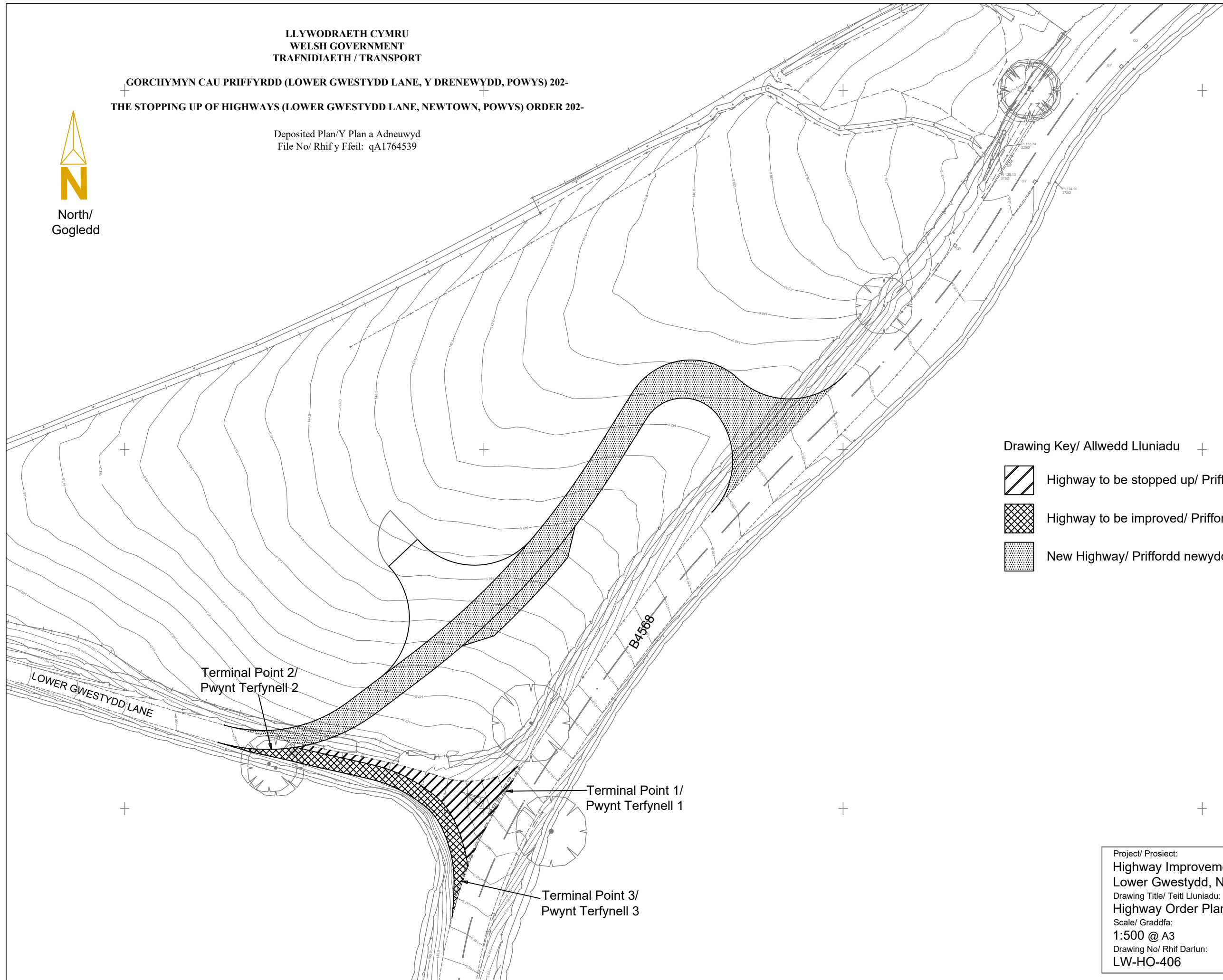





GORCHYMYN CAU PRIFFYRDD (LOWER GWESTYDD LANE, Y DRENEWYDD, POWYS) 202-
THE STOPPING UP OF HIGHWAYS (LOWER GWESTYDD LANE, NEWTOWN, POWYS) ORDER 202-

Deposited Plan/Y Plan a Adnewyd
File No/ Rhif y Ffeil: qA1764539



Drawing Key/ Allwedd Lluniadu +

-  Highway to be stopped up/ Priffordd yn cael ei chau
-  Highway to be improved/ Priffordd i'w gwella
-  New Highway/ Priffordd newydd

Project/ Prosiect:
Highway Improvements/ Gwelliannau Priffyrdd at
Lower Gwestydd, Newtown
Drawing Title/ Teitl Lluniadu:
Highway Order Plan/ Cynllun Gorchymyn Priffyrdd
Scale/ Graddfa:
1:500 @ A3
Drawing No/ Rhif Darlun:
LW-HO-406