





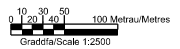
**PONT NEWYDD YR A487 DROS
AFON DYFI
GORCHYMYN CYFYNGIAD
TRAFFIG BARHAOL**

**A487 NEW DYFI BRIDGE
PERMANENT TRAFFIC ORDER
RESTRICTIONS**

**NODIADAU ER GWYBODAETH:
NOTES FOR INFORMATION:**

-  Ffin Cyngor Sir
County Council Boundary
-  Ffin Cyngor Tref a Chymuned
Town and Community Council
Boundary
-  Ffin y Parc Cenedlaethol
National Park Boundary

- ALLWEDD:
KEY:**
-  Cyfyngiad traffig arfaethedig a pharth 30mya
(cyflwrwm tyd = 73m)
Proposed traffic restriction and 30mph zone
(total length = 73m)



© Hawlfraint y Goron. Cadw'r pob hawl. Byddwch yn iost hawlfraint y Goron o allgynhyrchu heb ganiatâd, ac fe allwch wnebu achos cyfreithol. Rhif Twydded Arolwg Ordnans: 0100031673.

© Crown copyright. All rights reserved. Unauthorised reproduction infringes Crown copyright and may lead to prosecution or civil proceedings. Ordnance Survey Licence Number: 0100031673.