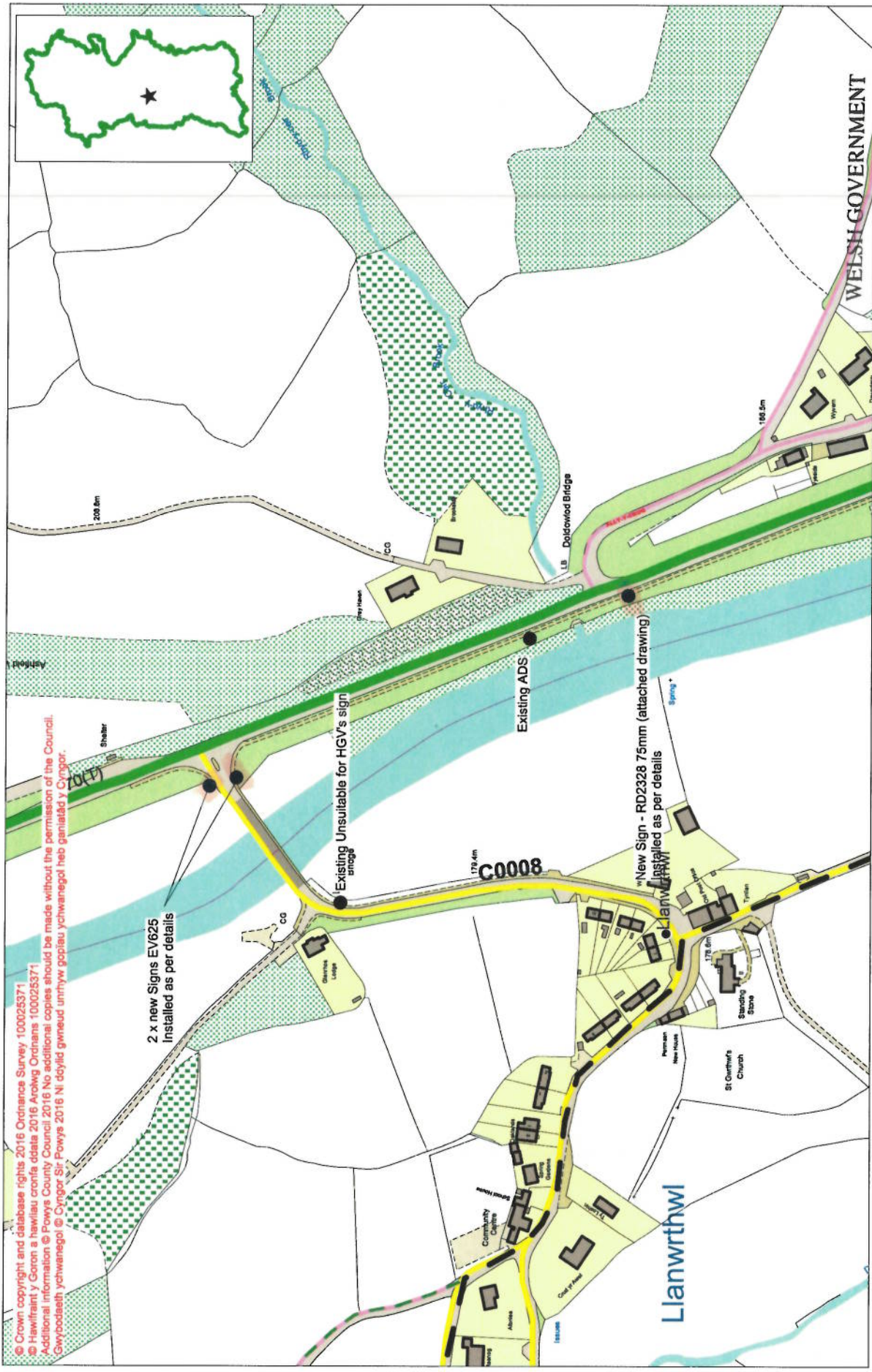
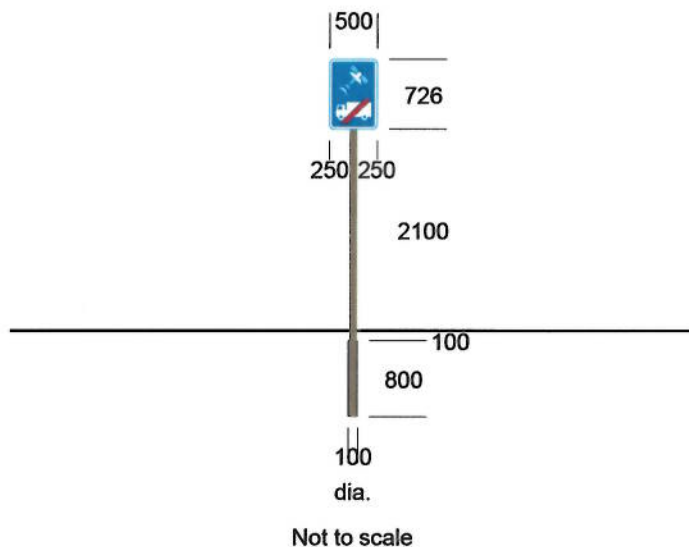
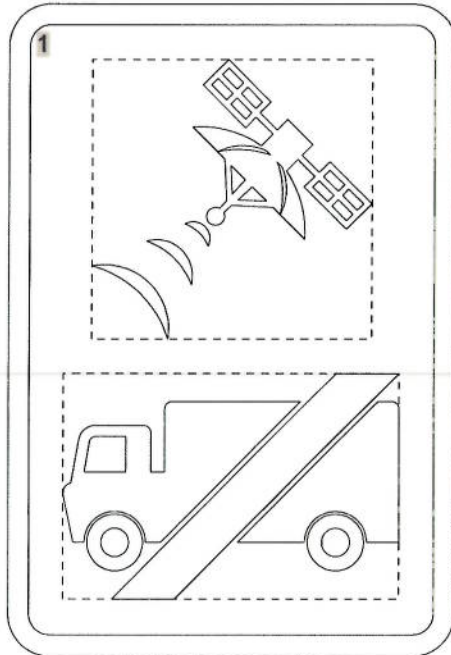




Powys



© Crown copyright and database rights 2016 Ordnance Survey 100025371
 © Hawffraint y Goron a hawliau cronfa ddata 2016 Arrolwg Ordians 100025371
 Additional information © Powys County Council 2016 No additional copies should be made without the permission of the Council.
 Gwybodaeth ychwanegol © Cyngor Sir Powys 2016 Ni ddylid gwneud unrhyw gopïau ychwanegol heb ganiatâd y Cyngor.



SatNavW & NoLorry<
62.5mm
1 no. Steel circular
section S275: 76.1mm O.D.
3mm thick

Dimensions (mm):
Width: 500, Height: 726
x-Height: (62.5)
Area: 0.36 m²
Scale 1:8
Colours:
1 white on blue

Material: BS EN 12899-1:2007
class: RA2/R2

Structure Details:
1 no. Steel circular section S275:
76.1mm O.D. 3mm thick
Support length: 3726 mm
Passively safe to BS EN 12767:2007
BS EN 12899-1:2007 classes:
660 N/m², TDB5, PL3, PAF1
Mounting height: 2.1m
660 N/m²
Passively safe to BS EN 12767:2007
Aerodynamic force coefficient: 1.29

Planted foundation to BD 94/07:
Soil type: good
Depth of soft fill: 100 mm
Height of footing: 800 mm
Diameter of footing: 100 mm

Designer ianmills

Date printed: 18-11-15

THE DESIGN OF THIS TRAFFIC
SIGN CONFORMS TO:
BS EN 12899-1:2007
Declaration Of Conformity
Certificate No 0086-CPR597939
WELSH GOVERNMENT

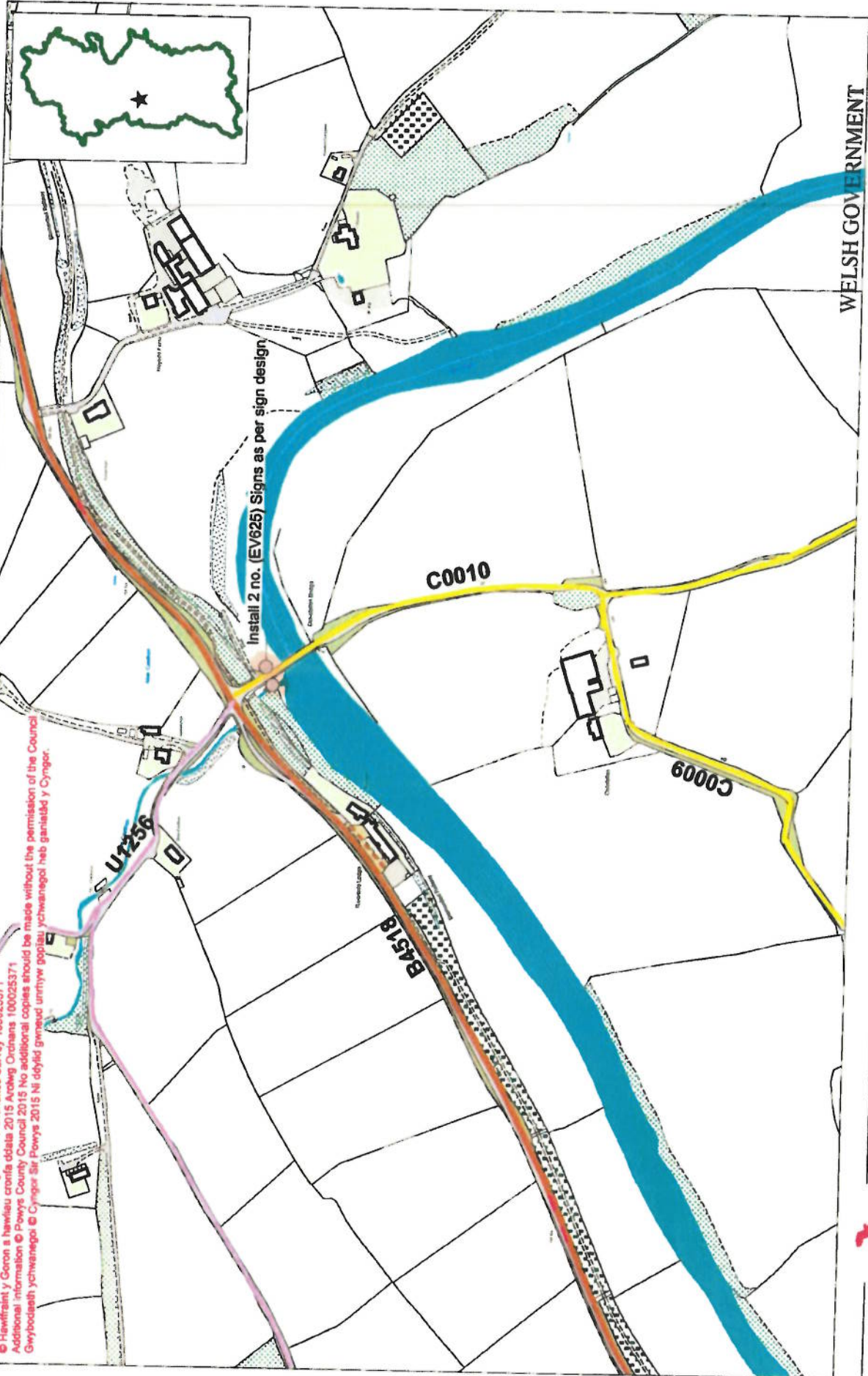
TRANSPORT

NO: *QA964972-003/16*
Drawing No
EV625

SignPlot v3.20
Cyngor Sir Powys County Council



© Crown copyright and database rights 2015 Ordnance Survey 100025371
© Hawffrastrai y Goron a hawliu crontia ddata 2015 Arddang Ordians 100025371
Additional information © Powys County Council 2015 No additional copies should be made without the permission of the Council
Gwylbodaeth ychwanegol © Cyngor Sir Powys 2015 Ni ddylid gwneud unrhyw eiddau ychwanegol heb ganiatâd y Cyngor.



Cyngor Sir Powys County Council

Printed by gwynethbb Date: 24/11/2015

Site 2 - Rhayader to Elan Village Side
2 no. new Dont follow Sat Nav Signs Required

TRANSPORT

NO: 01A964972-004/16