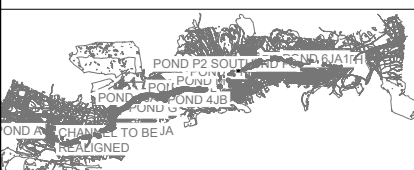


**CYNLLUN O'R LLEOLIAD:
LOCATION PLAN:**



**NODIADAU ER GWYBODAETH:
NOTES FOR INFORMATION:**

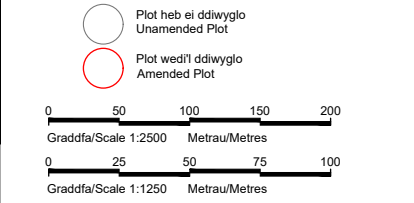
- 0038 Rhif Caeau'r Arolwg Ordnans
Ordnance Survey Field Numbers
- 00003 Rhifau caeau/tiroedd caeedig penodol i'r cynllun
Field/Enclosure numbers specific to scheme
- Ffin y Cyngor Sir
County Council Boundary
- Ffin Parc Cenedlaethol Bannau Brycheiniog
Brecon Beacons National Park Boundary
- Ffin Cyngor Tref a Chymuned
Town and Community Council Boundary
- Ffin Tir Comin
Common Land Boundary
- Ffens Ffin Briffordd
Highway Boundary Fencing
- Ffens Ffin Heblaw'r Briffordd
Non-Highway Boundary Fencing
- Hawliau Tramwy Cyhoeddus
Public Rights of Way

**LLWYBR Y GEFFNFFORDD NEWYDD:
ROUTE OF NEW TRUNK ROAD:**



**ALLWEDD:
KEY:**

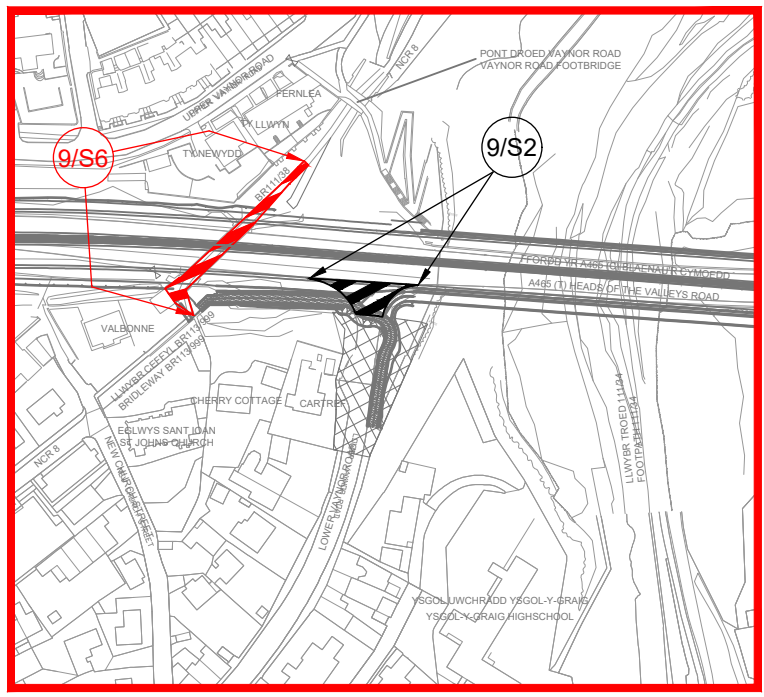
- A465 (T) Y gefnffordd bresennol
Existing trunk road
- Priffordd newydd
New highway
- Priffordd yn cael ei chau
Highway to be stopped up



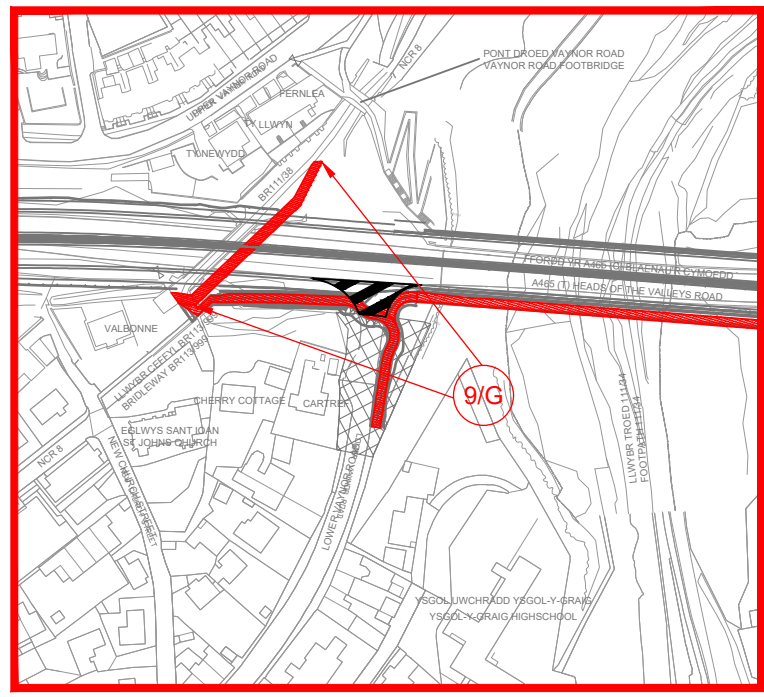
© Hawffraint a hawliau cronfa ddata'r Goron 2019.
Rhif Tŷwydded yr Arolwg Ordnans 100021874. Lliwodraeth Cymru.
© Crown Copyright and database right 2019.
Ordnance Survey 100021874. Welsh Government.

GORCHYMYN CEFNFFORDD CASTELL-NEDD I'R FENNI (YR A465) (DEULI O'R FENNI I HIRWAUN A'R FFYRDD YMUNO AC YMADAEL) A CHEFNFFORDD MAN I'R DWYRAIN O ABERCYNON I FAN I'R DWYRAIN O DDOWLAIS (YR A4060) A CHEFNFFORDD CAERDYDD I LANCONWY (YR A470) (FFYRDD CYSYLLTU) (DOWLAIS TOP I HIRWAUN) (FFYRDD YMYL) 2019 (AMRYWIO) (Rhif. 4) 2024

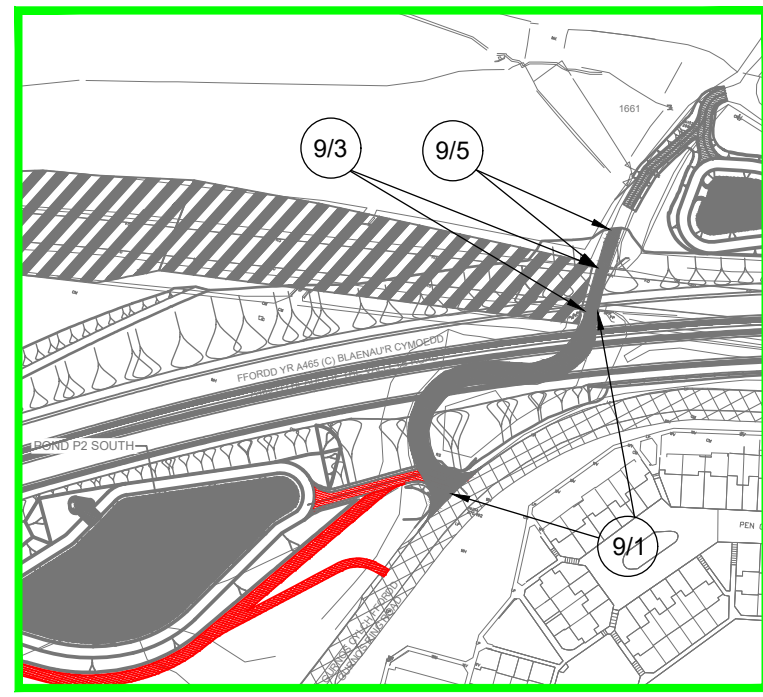
THE NEATH TO ABERGAVENNY TRUNK ROAD (A465) (ABERGAVENNY TO HIRWAUN DUALLING AND SLIP ROADS) AND EAST OF ABERCYNON TO EAST OF DOWLAIS TRUNK ROAD (A4060) AND CARDIFF TO GLAN CONWY TRUNK ROAD (A470) (CONNECTING ROADS) (DOWLAIS TOP TO HIRWAUN) (SIDE ROADS) ORDER 2019 (VARIATION) (No. 4) 2024



Mewnosodiad A.1 Graddfa 1:1250
Inset A.1 Scale 1:1250



Mewnosodiad A.2 Graddfa 1:1250
Inset A.2 Scale 1:1250



Mewnosodiad B Graddfa 1:1250
Inset B Scale 1:1250

**CYNLLUN SAFLE 9C
SITE PLAN 9C**